




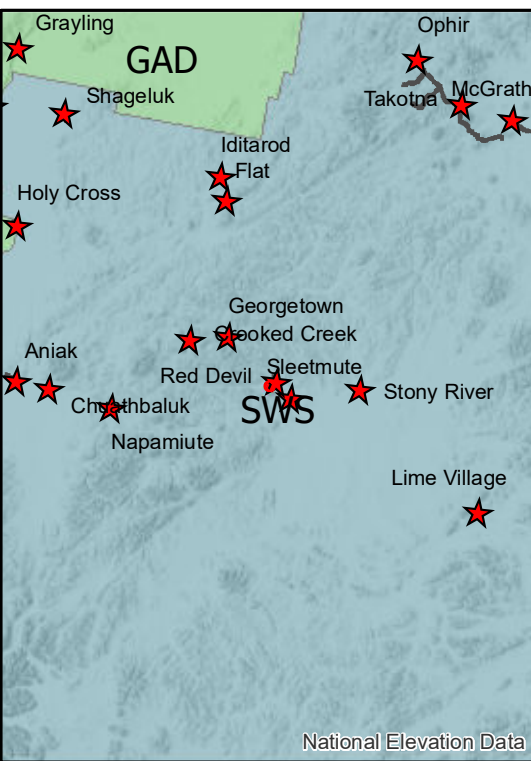


**499**  
**Barometer\_Foothills**  
**Operations Map**  
 20 ac. as of



Printed:  
 7/13/2019 @ 18:40

-  Fire Perimeter
-  Towns
-  Mining Camp/Equip...
-  Structure
-  Allotment Boundary



Alaska Albers Projection  
 NAD 83 Datum  
 GISS: NWIMT12

