

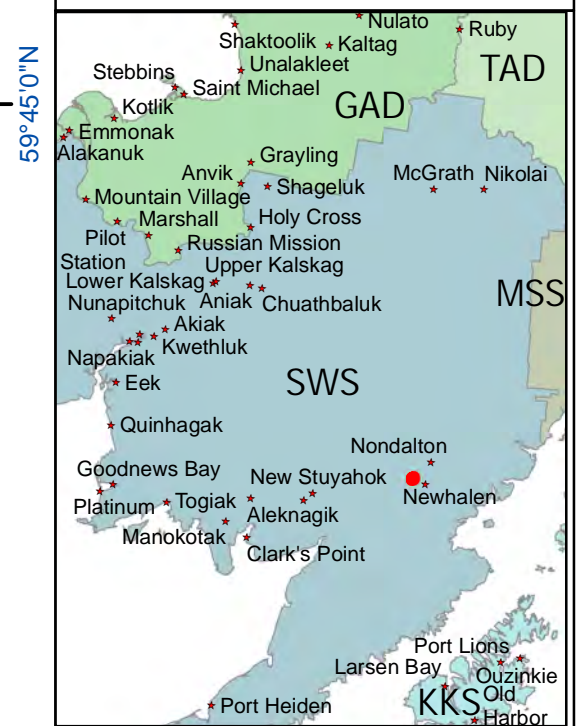


**457**  
**Pete Andrews Creek**  
 Approx. Acres: **2,499**  
 Mapped  
 7/18/2019 1:00:00 PM



Printed 7/20/2019 @ 13:03

-  Fire Perimeter
-  Allotment Boundary



Alaska Albers Projection  
 NAD 83 Datum  
 GISS: Grupe



<https://qr.go.page.link/vsqfP>

59°45'0"N

59°45'0"N

155°17'30"W

155°15'0"W

155°12'30"W

155°10'0"W

155°7'30"W

155°17'30"W

155°15'0"W

155°12'30"W

155°10'0"W

155°7'30"W

155°5'0"W