




467
Snipe Lake
 Approx. Acres: 252
 Mapped
 7/16/2019 2:00:00 PM



Printed 7/20/2019 @ 13:04

-  Fire Perimeter
-  RS2477
-  Trails



Alaska Albers Projection
 NAD 83 Datum
 GISS: Grupe



<https://qr.go.page.link/vsqfP>

Miles