





480
Swift Creek
 Approx. Acres: **528**
 Mapped
7/18/2019



Printed 7/20/2019 @ 13:06


-  Fire Perimeter
-  RS2477
-  Trails
-  Allotment Boundary



Alaska Albers Projection
 NAD 83 Datum
 GISS: Grupe



<https://qr.go.page.link/vsqfP>



159°22'30"W 159°20'0"W 159°17'30"W 159°15'0"W 159°12'30"W

61°50'N 61°40'N