





495
 Titnuk Creek
 Approx. Acres: 781
 Mapped
 7/16/2019 2:00:00 PM



Printed 7/20/2019 @ 13:08

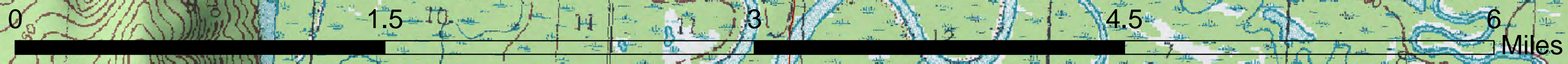
-  Fire Perimeter
-  RS2477
-  Trails
-  Allotment Boundary



Alaska Albers Projection
 NAD 83 Datum
 GISS: Grube



<https://qrqo.page.link/vsqfP>



157°12'30"W 157°10'0"W 157°7'30"W 157°5'0"W 157°2'30"W

61°20'0"N 61°20'0"N