





**519**  
**Swift River**  
 Approx. Acres: 791  
 Mapped  
 7/16/2019 2:00:00 PM



Printed 7/20/2019 @ 13:11

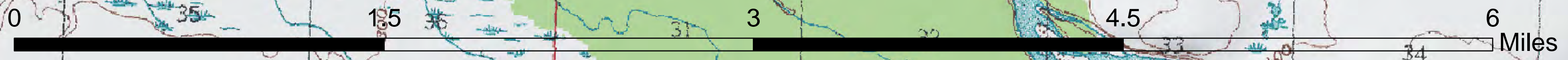
-  Fire Perimeter
-  Structure from Known Sites
-  Structure from NonConfidential Sites
-  Allotment Boundary



Alaska Albers Projection  
 NAD 83 Datum  
 GISS: Grube



<https://qr.go.page.link/vsqfP>



61°55'0"N

61°55'0"N

156°12'30"W

156°10'0"W

156°7'30"W

156°5'0"W

156°2'30"W

156°12'30"W

156°10'0"W

156°7'30"W

156°5'0"W

156°2'30"W