





534
Smith Creek
 Approx. Acres: **3,917**
 Mapped
7/13/2019 2:00:00 PM



Printed 7/20/2019 @ 13:14

-  Fire Perimeter
-  Mining Camp/Equipment
-  RS2477
-  Trails



Alaska Albers Projection
 NAD 83 Datum
 GISS: Grube



<https://qr.go.page.link/vsqfP>