









266
Pichmeof Lake
 Approx. Acres: 24
 Mapped
 6/21/2019 2:46:00 PM



Printed 7/24/2019 @ 09:33
 Page 8 of 59

-  Fire Perimeter
- Structures & Allotments Buffer**
-  1 Mile
-  2 Miles
-  5 Miles
-  Fire Management Options
-  Allotment Boundary
-  RS2477
-  Trails

Alaska Albers Projection
 NAD 83 Datum
 GISS: Grube



<https://qrgo.page.link/u16Tm>