








268  
 Meroyuk River  
 Approx. Acres: 17  
 Mapped  
 6/21/2019 2:30:00 PM



Printed 7/24/2019 @ 09:35  
 Page 10 of 59

-  Fire Perimeter
- Structures & Allotments Buffer**
-  1 Mile
-  2 Miles
-  5 Miles
-  Fire Management Options
-  Allotment Boundary
-  Structure from Known Sites

Alaska Albers Projection  
 NAD 83 Datum  
 GISS: Grube



<https://qrqo.page.link/u16Tm>