

477  
Stony River Flats  
Approx. Acres: 372  
Mapped  
7/23/2019 2:00:00 PM





Printed 7/24/2019 @ 09:41  
Page 19 of 59

 Fire Perimeter


Structures & Allotments  
Buffer

 1 Mile

 2 Miles

 5 Miles

 Fire Management Options

 Allotment Boundary

Alaska Albers Projection  
NAD 83 Datum  
GISS: Grube



<https://qrqo.page.link/u16Tm>

