









480
Swift Creek
 Approx. Acres: **528**
 Mapped
7/18/2019



Printed 7/24/2019 @ 09:43
 Page 21 of 59

-  Fire Perimeter
- Structures & Allotments Buffer**
-  1 Mile
-  2 Miles
-  5 Miles
-  Fire Management Options
-  Allotment Boundary
-  RS2477
-  Trails

Alaska Albers Projection
 NAD 83 Datum
 GISS: Grube



<https://qrqo.page.link/u16Tm>

61°10'0"N

61°10'0"N

61°50'0"N

61°50'0"N

159°27'30"W 159°25'0"W 159°22'30"W 159°20'0"W 159°17'30"W 159°15'0"W 159°12'30"W 159°10'0"W 159°7'30"W

159°25'0"W 159°22'30"W 159°20'0"W 159°17'30"W 159°15'0"W 159°12'30"W 159°10'0"W 159°7'30"W

0 2 4 6 8 Miles
 481 Pit Peak