







481
 Pit Peak
 Approx. Acres: 149
 Mapped
 7/16/2019 2:00:00 PM



Printed 7/24/2019 @ 09:44
 Page 22 of 59

-  Fire Perimeter
- Structures & Allotments Buffer**
-  2 Miles
-  5 Miles
-  Fire Management Options
-  RS2477
-  Trails

Alaska Albers Projection
 NAD 83 Datum
 GISS: Grube



<https://qrqo.page.link/u16Tm>