







**506**  
**Horn Foothills**  
 Approx. Acres: **3,874**  
 Mapped  
**7/23/2019 2:00:00 PM**



Printed 7/24/2019 @ 09:51  
 Page 31 of 59

-  Fire Perimeter
- Structures & Allotments Buffer**
-  1 Mile
-  2 Miles
-  5 Miles
-  Fire Management Options
-  Communications

Alaska Albers Projection  
 NAD 83 Datum  
 GISS: Grube



<https://qrqo.page.link/u16Tm>