

159°47'30"W

159°45'0"W

159°42'30"W

159°40'0"W

159°37'30"W





159°35'0"W

159°32'30"W

509  
Discovery Creek  
Approx. Acres: 23  
Mapped  
7/11/2019 7:18:00 PM



Printed 7/24/2019 @ 09:52  
Page 33 of 59

-  Fire Perimeter
- Structures & Allotments Buffer**
-  5 Miles
-  Fire Management Options
-  RS2477

Alaska Albers Projection  
NAD 83 Datum  
GISS: Grube



<https://qrgo.page.link/u16Tm>

61°15'0"N

61°15'0"N

61°10'0"N

159°47'30"W

159°45'0"W

159°42'30"W

159°40'0"W

159°37'30"W

159°35'0"W

159°32'30"W

509  
Discovery Creek

LIMITED

5 Miles

Miles

