



510
Holokuk River
Approx. Acres: **283**
Mapped
7/23/2019 2:00:00 PM



Printed 7/24/2019 @ 11:48
Page 34 of 59

 Fire Perimeter
 Fire Management Options

Alaska Albers Projection
NAD 83 Datum
GISS: Grube




<https://qrgo.page.link/u16Tm>

N.00.19

N.00.19

N.05.19

N.05.19



158°32'30"W 158°30'0"W 158°27'30"W 158°25'0"W 158°22'30"W 158°20'0"W 158°17'30"W

158°35'0"W 158°32'30"W 158°30'0"W 158°27'30"W 158°25'0"W 158°22'30"W 158°20'0"W 158°17'30"W