








515
Taylor Mountains
 Approx. Acres: **1,566**
 Mapped
7/23/2019 2:00:00 PM



Printed 7/24/2019 @ 09:55
 Page 37 of 59

-  Fire Perimeter
- Structures & Allotments Buffer**
-  2 Miles
-  5 Miles
-  Fire Management Options
-  RS2477
-  Trails
-  Runway length 1800' and 2999'

Alaska Albers Projection
 NAD 83 Datum
 GISS: Grube



<https://qrqo.page.link/u16Tm>