







516  
Ethel Creek  
Approx. Acres: 142  
Mapped  
7/23/2019 2:00:00 PM



Printed 7/24/2019 @ 09:56  
Page 38 of 59

-  Fire Perimeter
- Structures & Allotments Buffer**
-  1 Mile
-  2 Miles
-  5 Miles
-  Fire Management Options
-  Allotment Boundary

Alaska Albers Projection  
NAD 83 Datum  
GISS: Grube



<https://qrqo.page.link/u16Tm>