




MODIFIED

527  
 Diamond Peak  
 Approx. Acres: 1  
 Mapped  
 7/13/2019 6:34:00 PM



Printed 7/24/2019 @ 10:00  
 Page 43 of 59

-  Fire Perimeter
-  Fire Management Options
-  Trails

Alaska Albers Projection  
 NAD 83 Datum  
 GISS: Grube



<https://qrgo.page.link/u16Tm>

