










530
Taylor Foothills
 Approx. Acres: **157**
 Mapped
7/16/2019 7:53:00 PM



Printed 7/24/2019 @ 10:02
 Page 46 of 59

-  Fire Perimeter
- Structures & Allotments Buffer**
-  1 Mile
-  2 Miles
-  5 Miles
-  Fire Management Options
-  Structure from Known Sites
-  Structure from NonConfidential Sites
-  RS2477
-  Trails

Alaska Albers Projection
 NAD 83 Datum
 GISS: Grube



<https://qrqo.page.link/u16Tm>

