






531
 Hoholtna River
 Approx. Acres: 13
 Mapped
 7/17/2019 2:00:00 PM



Printed 7/24/2019 @ 10:03
 Page 47 of 59

-  Fire Perimeter
- Structures & Allotments Buffer**
-  1 Mile
-  2 Miles
-  5 Miles
-  Fire Management Options

Alaska Albers Projection
 NAD 83 Datum
 GISS: Grube



<https://qrqo.page.link/u16Tm>