









**553**  
**Iditarod River**  
 Approx. Acres: **303**  
 Mapped  
 7/18/2019 2:00:00 PM



Printed 7/24/2019 @ 10:09  
 Page 55 of 59

-  Fire Perimeter
- Structures & Allotments Buffer**
-  1 Mile
-  2 Miles
-  5 Miles
-  Fire Management Options
-  Structure from Known Sites
-  RS2477
-  Trails

Alaska Albers Projection  
 NAD 83 Datum  
 GISS: Grube



<https://qrqo.page.link/u16Tm>