






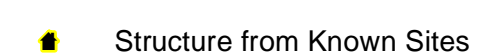
**549  
Dennis Creek  
0 Acres**

**Perimeter Date: 7/14/2019**



Printed 7/27/2019 @ 14:19  
Page 50 of 55

**Structures & Allotments  
Buffer**

-  .5 Mile
-  1 Miles
-  2.5 Miles
-  Fire Perimeter
-  Fire Management Options
-  Structure from Known Sites



Alaska Albers Projection  
NAD 83 Datum  
GISS: LaBarre



<https://qrco.page.link/u16Tm>  
**0 0.20.40.60.8**

 Miles