








531
Hoholtna River
13 Acres

Perimeter Date: 7/16/2019



Printed 7/27/2019 @ 14:02
 Page 44 of 55

Structures & Allotments
Buffer

-  .5 Mile
-  1 Miles
-  2.5 Miles
-  Fire Perimeter
-  Fire Management Options
-  Allotment Boundary
-  Structure from Known Sites



Alaska Albers Projection
 NAD 83 Datum
 GISS: LaBarre



<https://qrqo.page.link/u16Tm>
 0 0.20.40.60.8

 Miles