

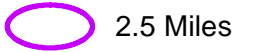
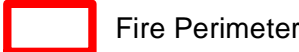
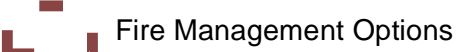
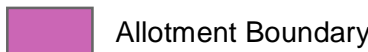
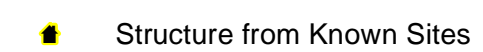


**488**  
**Jump Peak**  
**2181 Acres**

Perimeter Date: 7/25/2019



Printed 7/27/2019 @ 13:32  
 Page 20 of 55

- Structures & Allotments**
- Buffer**
-  5 Mile
  -  1 Miles
  -  2.5 Miles
  -  Fire Perimeter
  -  Fire Management Options
  -  Allotment Boundary
  -  Structure from Known Sites
- Runway length 3000' and 4999'



Alaska Albers Projection  
 NAD 83 Datum  
 GISS: LaBarre



<https://qr.go.page.link/u16Tm>  
 0 0.20.40.60.8

 Miles