


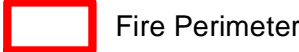
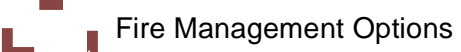
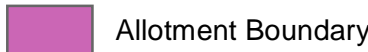




**245**  
**Kisarlik River**  
**79 Acres**

**Perimeter Date: 6/16/2019**



Printed 7/27/2019 @ 13:01  
 Page 4 of 55

- Structures & Allotments**
- Buffer**
-  .5 Mile
  -  1 Miles
  -  2.5 Miles
  -  Fire Perimeter
  -  Fire Management Options
  -  Allotment Boundary
  -  Structure from Known Sites
  -  Towns
- Runway length 3000' and 4999'



Alaska Albers Projection  
 NAD 83 Datum  
 GISS: LaBarre



<https://qrqo.page.link/u16Tm>  
 0 0.20.40.60.8

 Miles