








487
McCall Creek
2899 Acres

Perimeter Date: 7/25/2019



Printed 7/27/2019 @ 13:31
 Page 19 of 55


- Structures & Allotments**
- Buffer**
-  5 Mile
 -  1 Miles
 -  2.5 Miles
 -  Fire Perimeter
 -  Fire Management Options
 -  Allotment Boundary
 -  Structure from Known Sites
- Runway length 3000' and 4999'



Alaska Albers Projection
 NAD 83 Datum
 GISS: LaBarre



<https://qrqo.page.link/u16Tm>
 0 0.20.40.60.8

 Miles