




**534
Smith Creek
67273 Acres**

Perimeter Date: 7/25/2019



Printed 7/27/2019 @ 14:06
Page 46 of 55

**Structures & Allotments
Buffer**

-  2.5 Miles
-  Fire Perimeter
-  Fire Management Options



Alaska Albers Projection
NAD 83 Datum
GISS: LaBarre



<https://qrgo.page.link/u16Tm>
0 0.20.40.60.8

 Miles