







467
Snipe Lake
324 Acres

Perimeter Date: 7/23/2019



Printed 7/27/2019 @ 13:15
 Page 11 of 55

- Structures & Allotments Buffer**
-  .5 Mile
 -  1 Miles
 -  2.5 Miles
 -  Fire Perimeter
 -  Fire Management Options
 -  Structure from Known Sites



Alaska Albers Projection
 NAD 83 Datum
 GISS: LaBarre



<https://argo.page.link/u16Tm>
 0 0.20.40.60.8



Miles