







**480
Swift Creek
528 Acres**

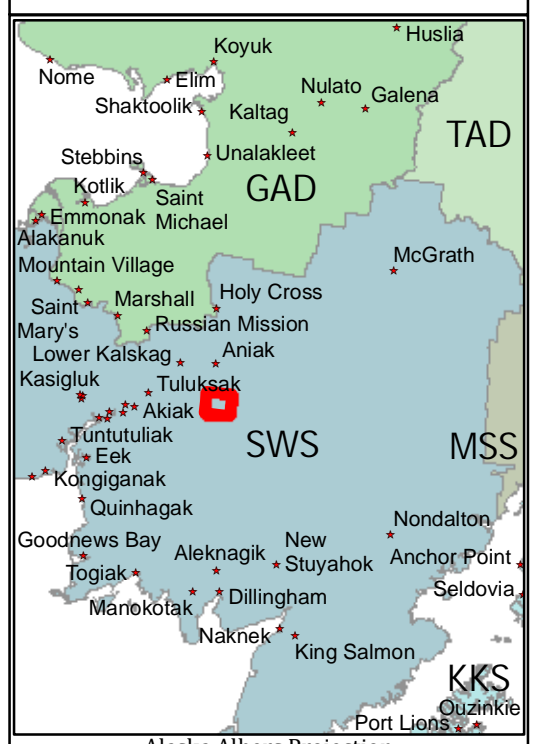
Perimeter Date: 7/18/2019




Printed 7/27/2019 @ 13:26
Page 17 of 55

**Structures & Allotments
Buffer**


-  .5 Mile
-  1 Miles
-  2.5 Miles
-  Fire Perimeter
-  Fire Management Options
-  Allotment Boundary



Alaska Albers Projection
NAD 83 Datum
GISS: LaBarre



<https://qr.go.page.link/u16Tm>
0 0.20.40.60.8

 Miles