








519
Swift River
812 Acres

Perimeter Date: 7/23/2019




Printed 7/27/2019 @ 14:00
 Page 37 of 55


Structures & Allotments Buffer

-  .5 Mile
-  1 Miles
-  2.5 Miles
-  Fire Perimeter
-  Fire Management Options
-  Allotment Boundary
-  Structure from Known Sites



Alaska Albers Projection
 NAD 83 Datum
 GISS: LaBarre



<https://qr.go.page.link/u16Tm>
 0 0.20.40.60.8
 Miles