







267
Tagayarak River
47 Acres

Perimeter Date: 6/21/2019




Printed 7/27/2019 @ 13:04
 Page 6 of 55

Structures & Allotments Buffer

-  .5 Mile
-  1 Miles
-  2.5 Miles
-  Fire Perimeter
-  Fire Management Options
-  Allotment Boundary



Alaska Albers Projection
 NAD 83 Datum
 GISS: LaBarre



<https://qrqo.page.link/u16Tm>
 0 0.20.40.60.8
 Miles