









Helispot	H-201	63° 4.823'	-141° 1.666'
Helispot	H-202	63° 2.020'	-141° 0.260'

McArthur Creek - 133
 Fire Area
 24,086 acres in US VIIRS Perimeter 7/10/19 0545 hrs

-  Alaska Native Allotments
-  TFR
-  Wildfire Daily Fire Perimeter
-  Sling Site
-  Helibase
-  Camp
-  Helispot
-  Known Sites

