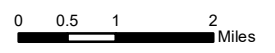









McArthur Creek	Helispot	H-201	63° 4.823'	-141° 1.666'
McArthur Creek	Helispot	H-202	63° 2.020'	-141° 0.260'
McArthur Creek	Helispot	H-290	62° 46.21'	-141° 01.34'



**McArthur Creek - 133**  
 Fire Area  
 24,518 acres in Sentinel Perimeter 7/10/19 1248 hrs

-  Sling Site
-  Camp
-  Completed Line
-  Helibase
-  Helispot
-  Uncontrolled Fire Edge
-  Alaska Native Allotments