

H-201
Chip Mine

DIV N

H-202
South Mine

DIV U

DIV P

DIV R








H-290

Helispot	H-201	63° 4.823'	-141° 1.666'
Helispot	H-202	63° 2.020'	-141° 0.260'
Helispot	H-290	62° 48.21'	-141° 01.34'

McArthur Creek - 133

Fire Area

25,144 acres GPS Perimeter 7/15/19 pm

-  Sling Site
-  Camp
-  Completed Line
-  Helibase
-  Helispot
-  Uncontrolled Fire Edge
-  Alaska Native Allotments

