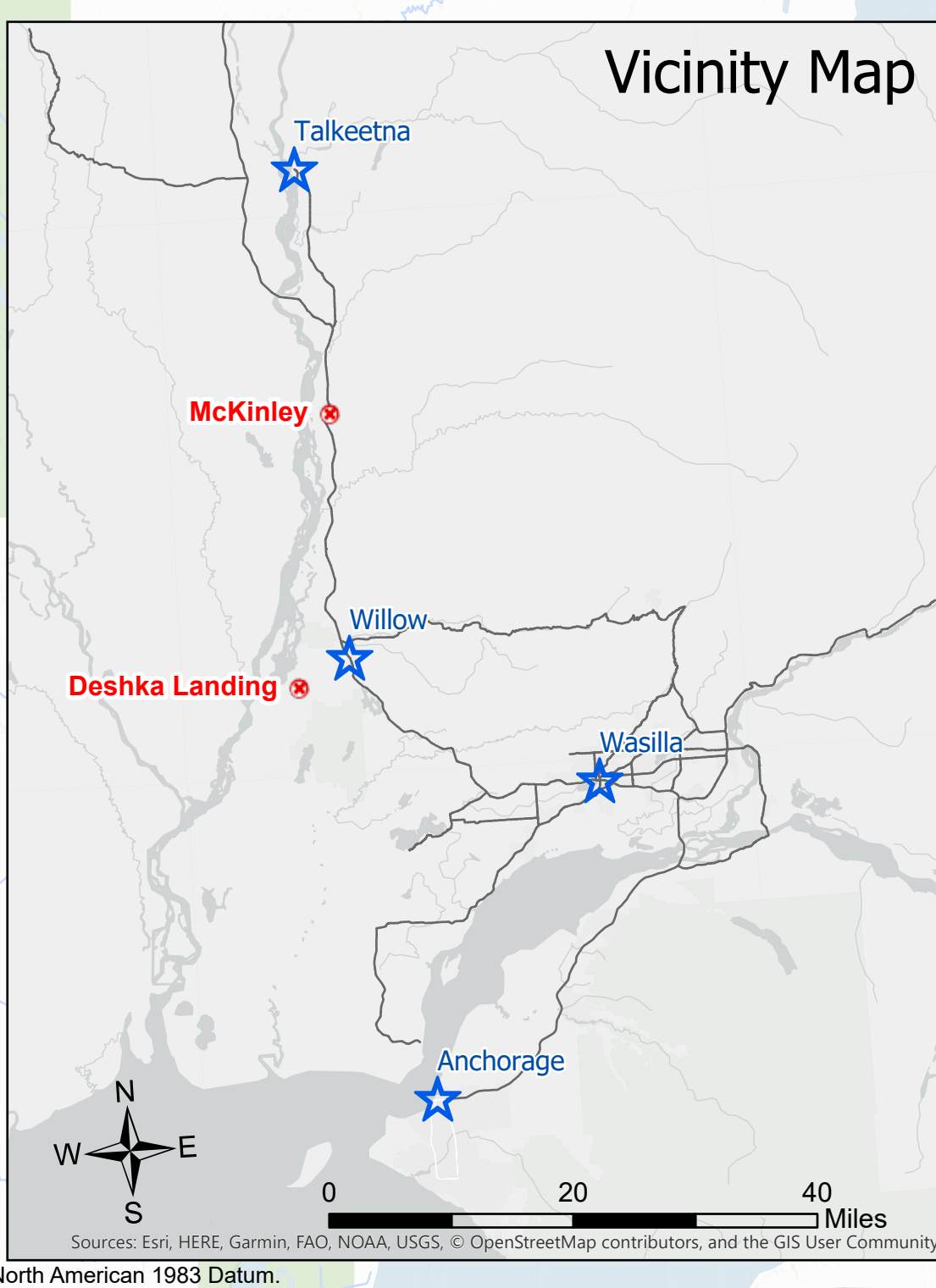















PIO
McKinley Fire
 AK-MSS-901738
 8/25/2019
 3336 at 08/25/2018



-  Airstrip or Airport
-  Closure
-  Gate
-  Incident Command Post
-  Staging Area
-  Mileposts
-  Uncontrolled Fire Edge
-  Completed Line
-  Completed Dozer Line
-  Completed Hand Line
-  Evacuation Area
-  Aerial Hazard

0 2 4 Miles

Spatial Reference
 NAD 1983 StatePlane Alaska 4 FIPS 5004 Feet

North American 1983 Datum. Sources: Esri, HERE, Garmin, FAO, NOAA, USGS, © OpenStreetMap contributors, and the GIS User Community