

McKinley Fire
 AK-MSS-901738
 Public Information Map

08/27/2019
 Approximate Acres 3,318















Vicinity Map

0 20 40 Miles

Sources: Esri, HERE, Garmin, FAO, NOAA, USGS, © OpenStreetMap contributors, and the GIS User Community

North American 1983 Datum.



-  Airstrip or Airport
-  Incident Command Post
-  Staging Area
-  Mileposts
-  Uncontrolled Fire Edge
-  Completed Line
-  Completed Dozer Line
-  Completed Hand Line
-  Evacuation Area
-  Aerial Hazard

0 2 4 Miles

Spatial Reference
 NAD 1983 StatePlane Alaska 4 FIPS 5004 Feet

Sources: Esri, AIRSS, DS, USGS, NGA, NASA, CGIAR, N Robinson, NCEAS, NLS, OS, NMA, Geodatasystemen, Rijkswaterstaat, GSA, Geoland, FEMA, Intermap and the GIS user community