

Legend

- Parcels
- Subdivisions
- Structure On Lot per Borough (not structure location)
- Lost Structures per Borough
- Bridge
- Drop Point
- Dozer Push
- Gate
- Helispot
- Sling Site
- Staging Area
- Water Source
- Division Break
- Completed Line
- Completed Dozer Line
- Completed Hand Line
- Access or Improved Road
- Aerial Hazard
- Structure MapBook
- Structure Triage by IMT (Survey 123)
 - Defensible - Stand Alone
 - Defensible - Prep and Hold
 - Non-Defensible - Prep and Leave
 - Non-Defensible - Rescue Drive-By
 - Unknown
- Structures Collected by IMT
 - Exists
 - Lost
 - Unknown
- Structure Repair Status by IMT
 - GREEN - Finished Monitoring
 - YELLOW - Patrol Status
 - RED - Needs Mopup
 - Unknown



0 0.05 0.1 Miles

5040

ABER CIR

Page 1

A1

6067

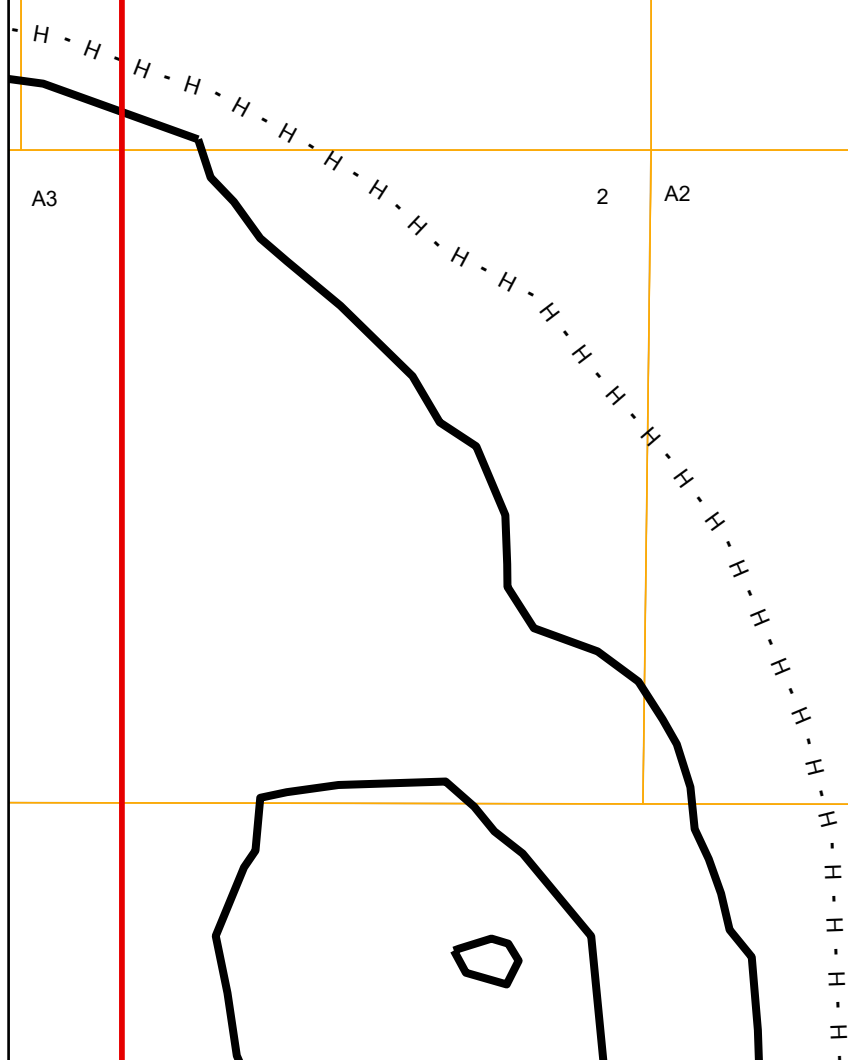
16062

5053

4048

D1

16082



A3

2

A2

1

B4

4

B3

3

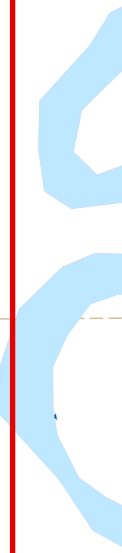
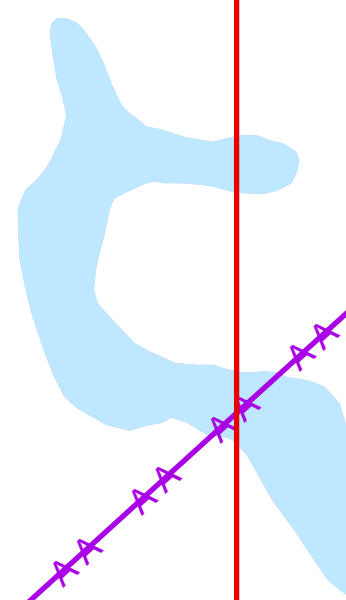
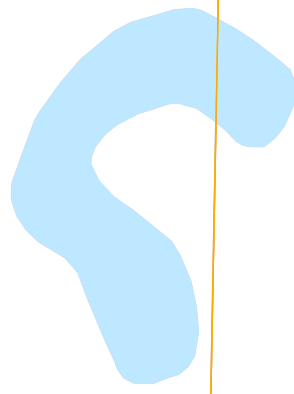

2

B2

Page 3

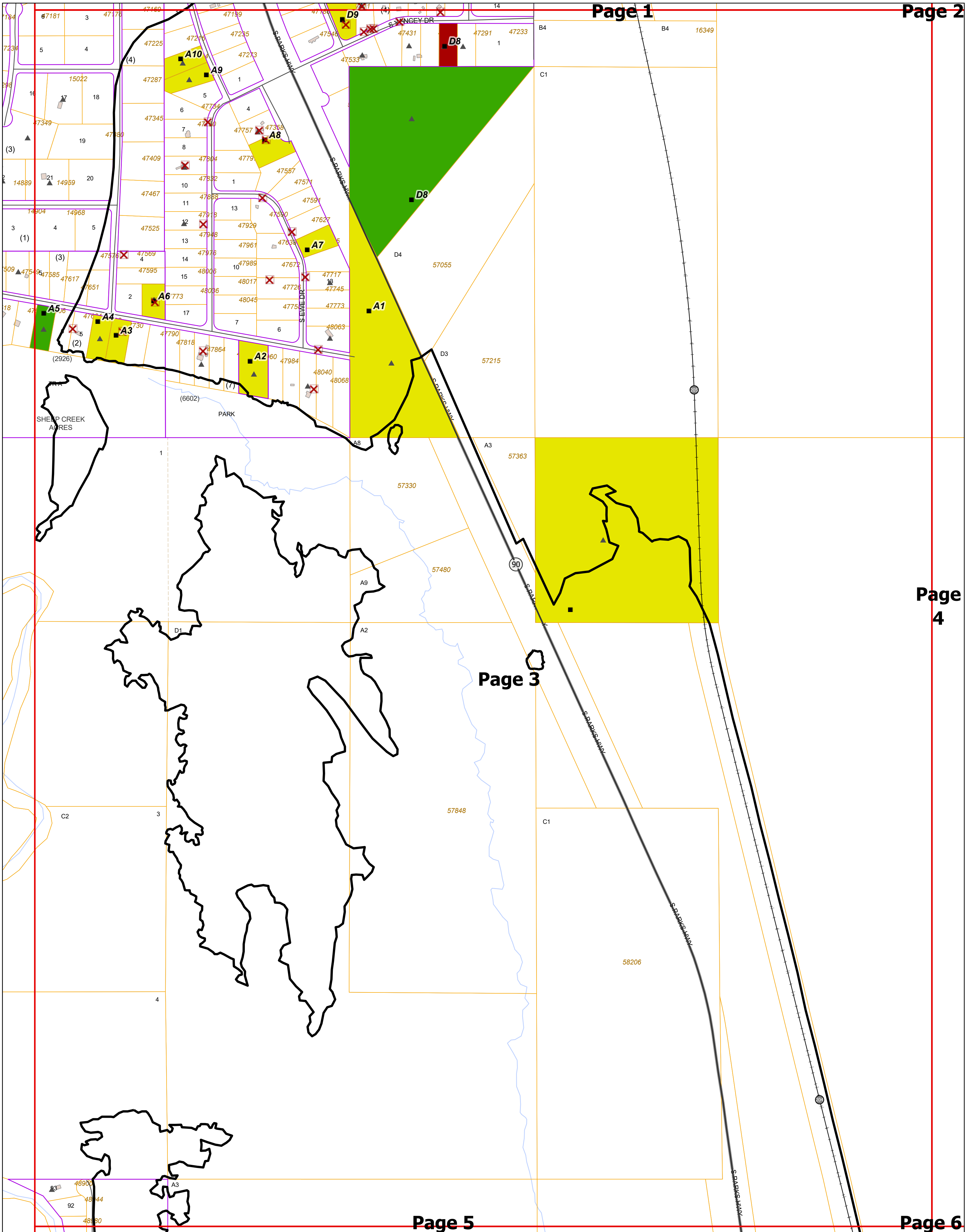
Page 4

Page 2





0 0.05 0.1 Miles



Page 1

Page 2

Page 4

Page 3

Page 5

Page 6



0 0.05 0.1 Miles

Page 1

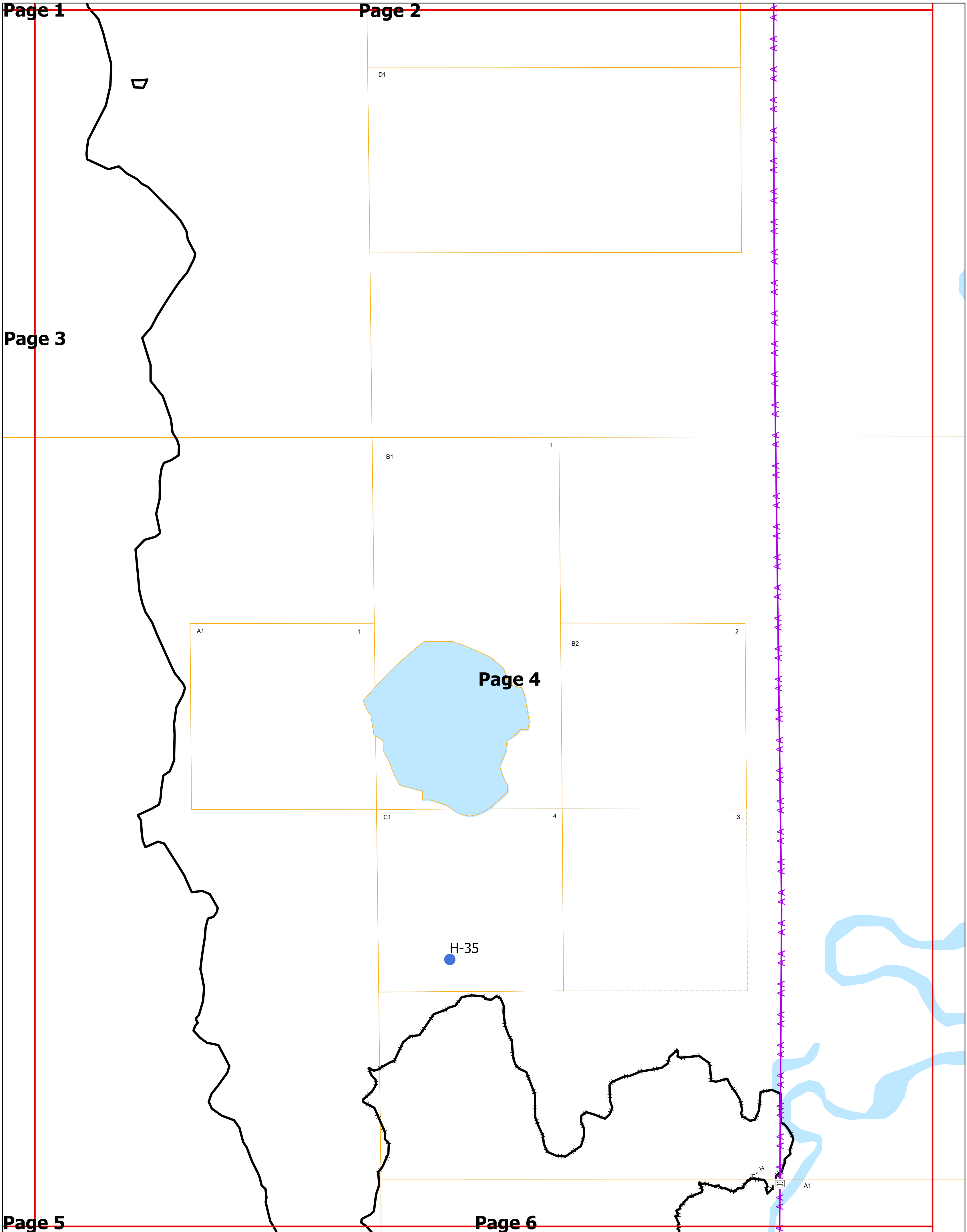
Page 2

Page 3

Page 4

Page 5

Page 6



D1

B1

1

A1

1

B2

2

C1

4

3

H-35

H

A1



0 0.05 0.1 Miles

Page 3

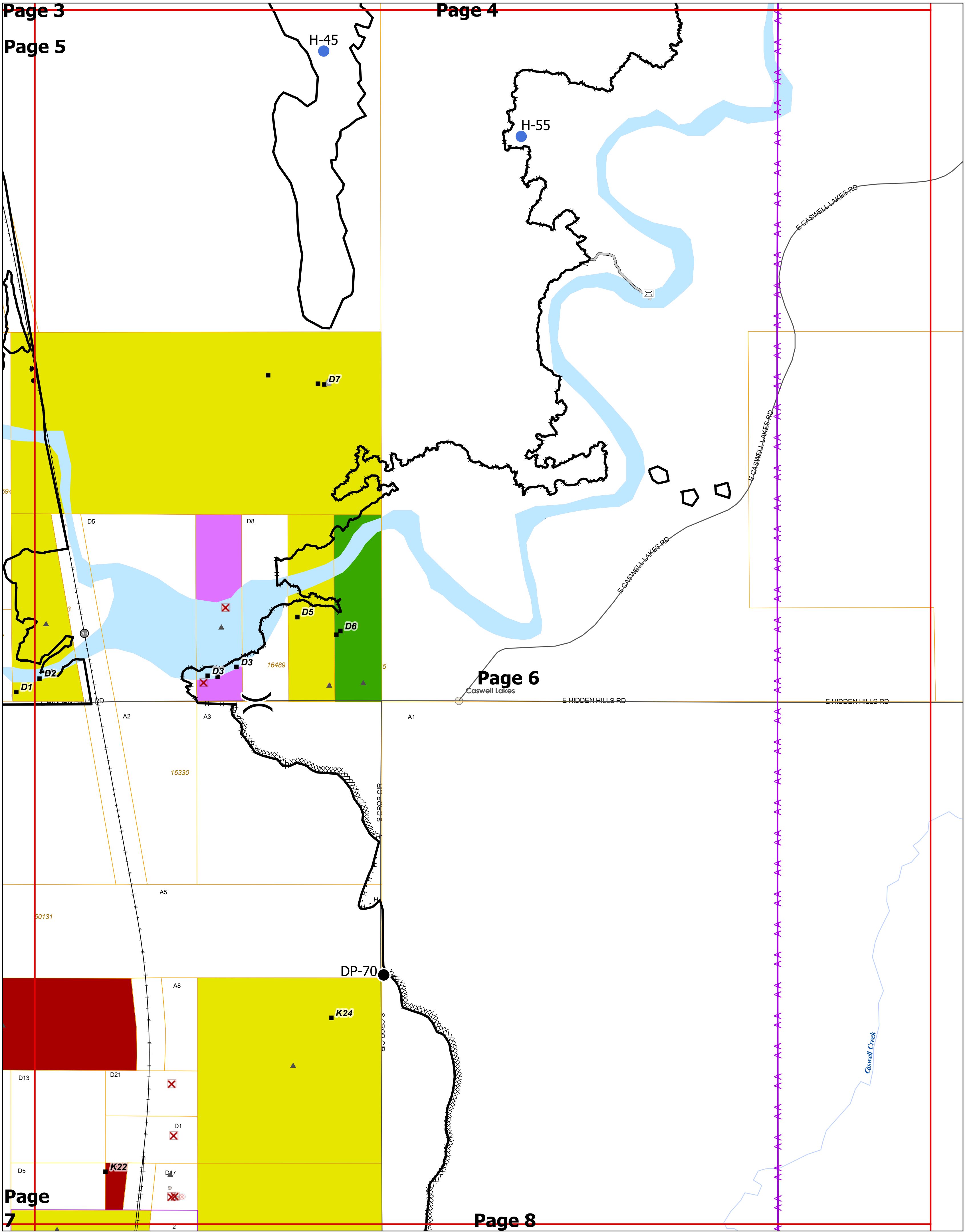
Page 4

Page 5

Page 6

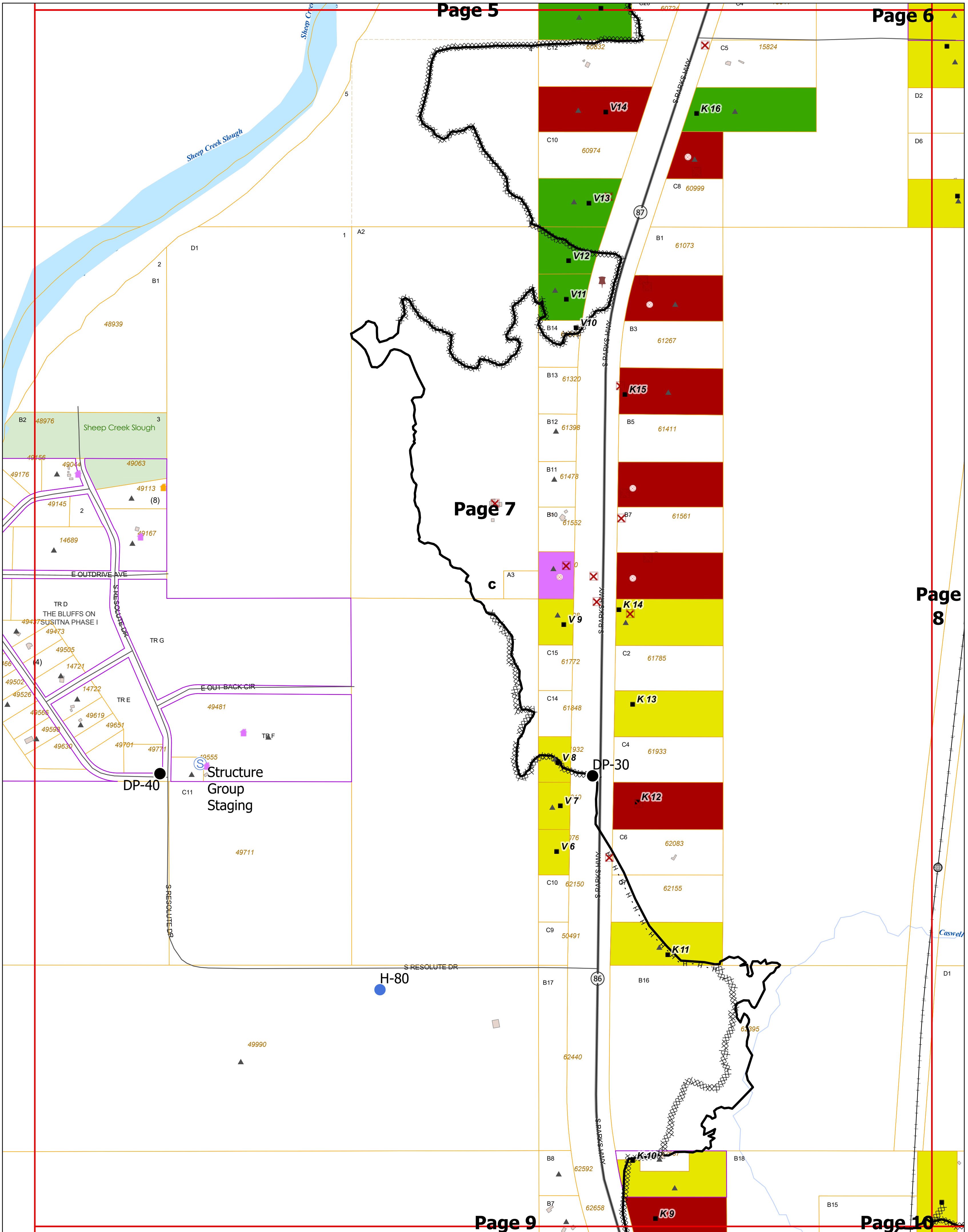
Page 7

Page 8





0 0.05 0.1 Miles



Page 5

Page 6

Page 7

Page 8

Page 9

Page 10



0 0.05 0.1 Miles

Page 5

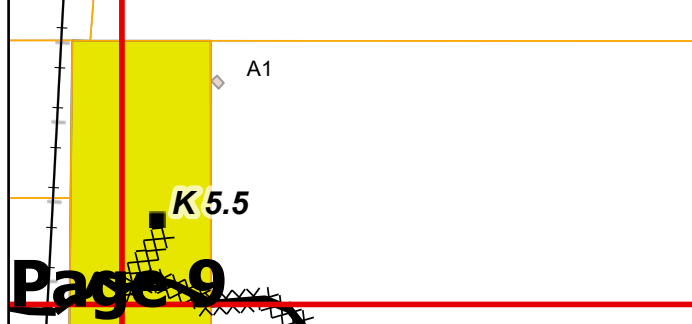
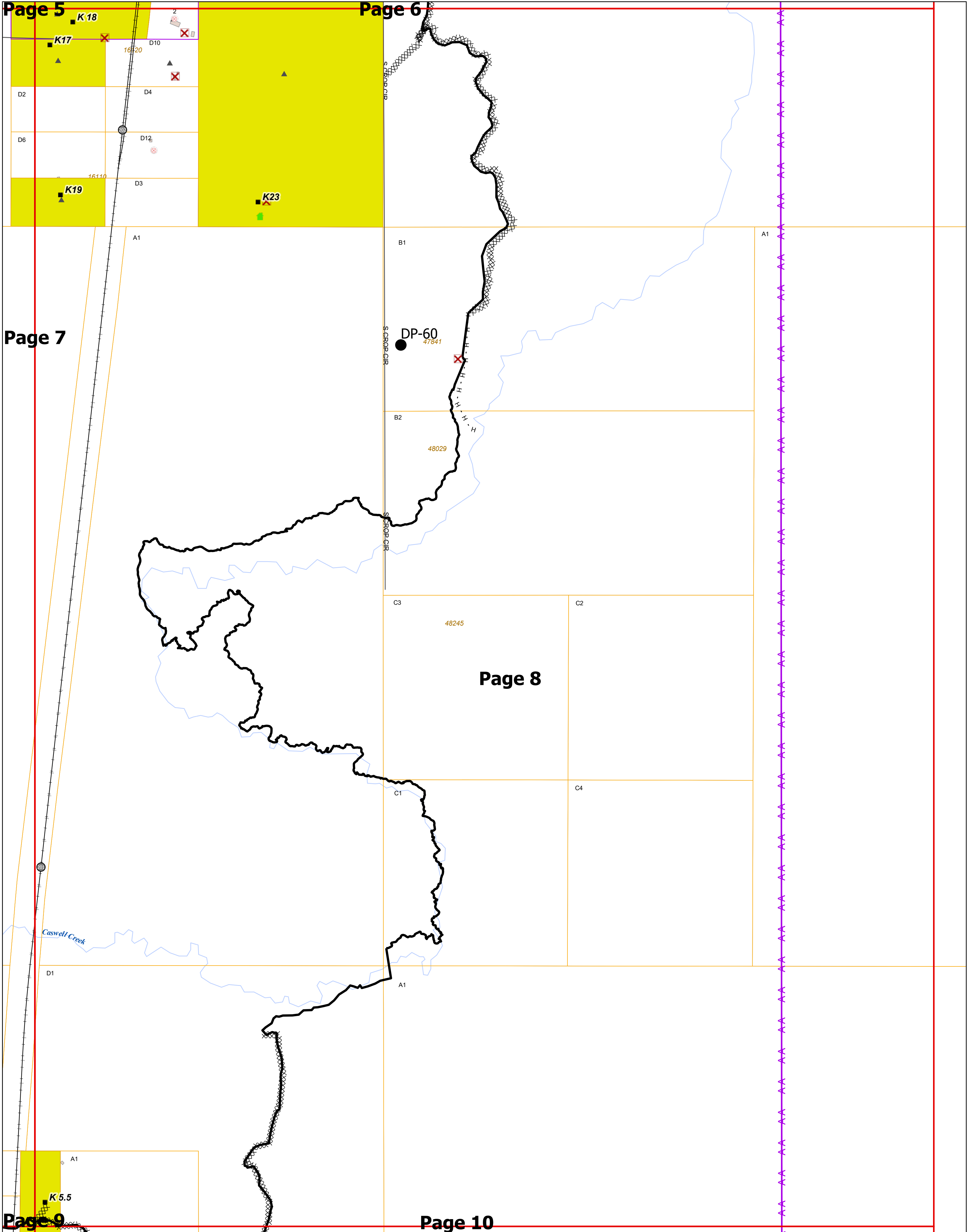
Page 6

Page 7

Page 8

Page 9

Page 10





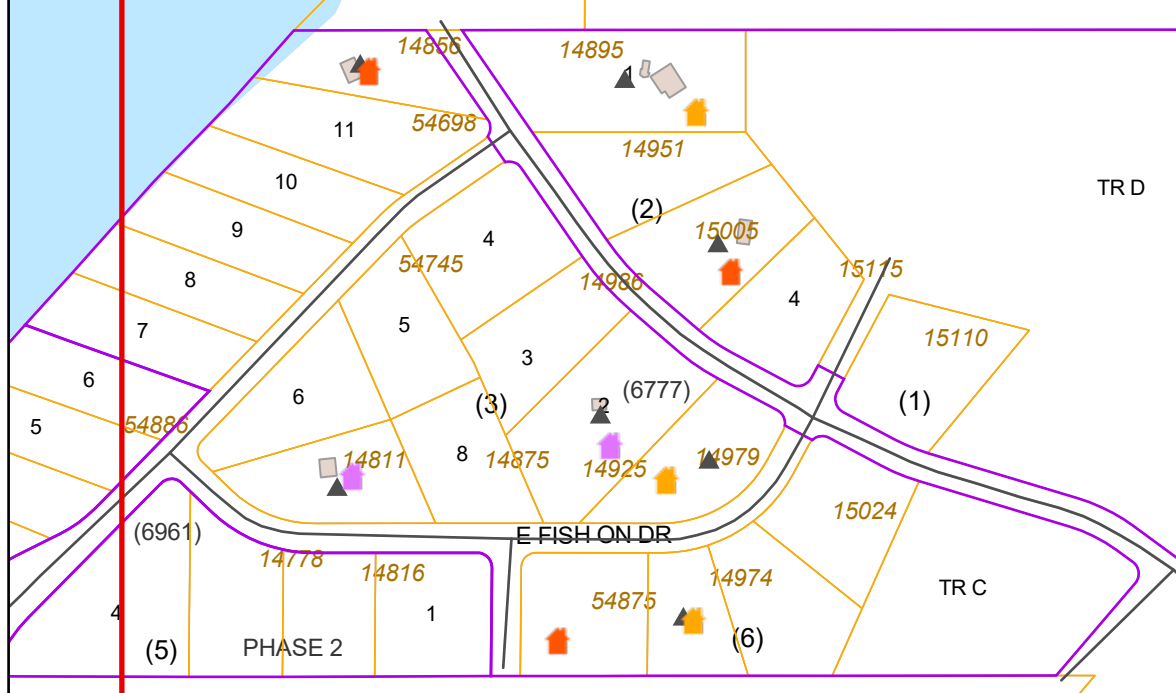
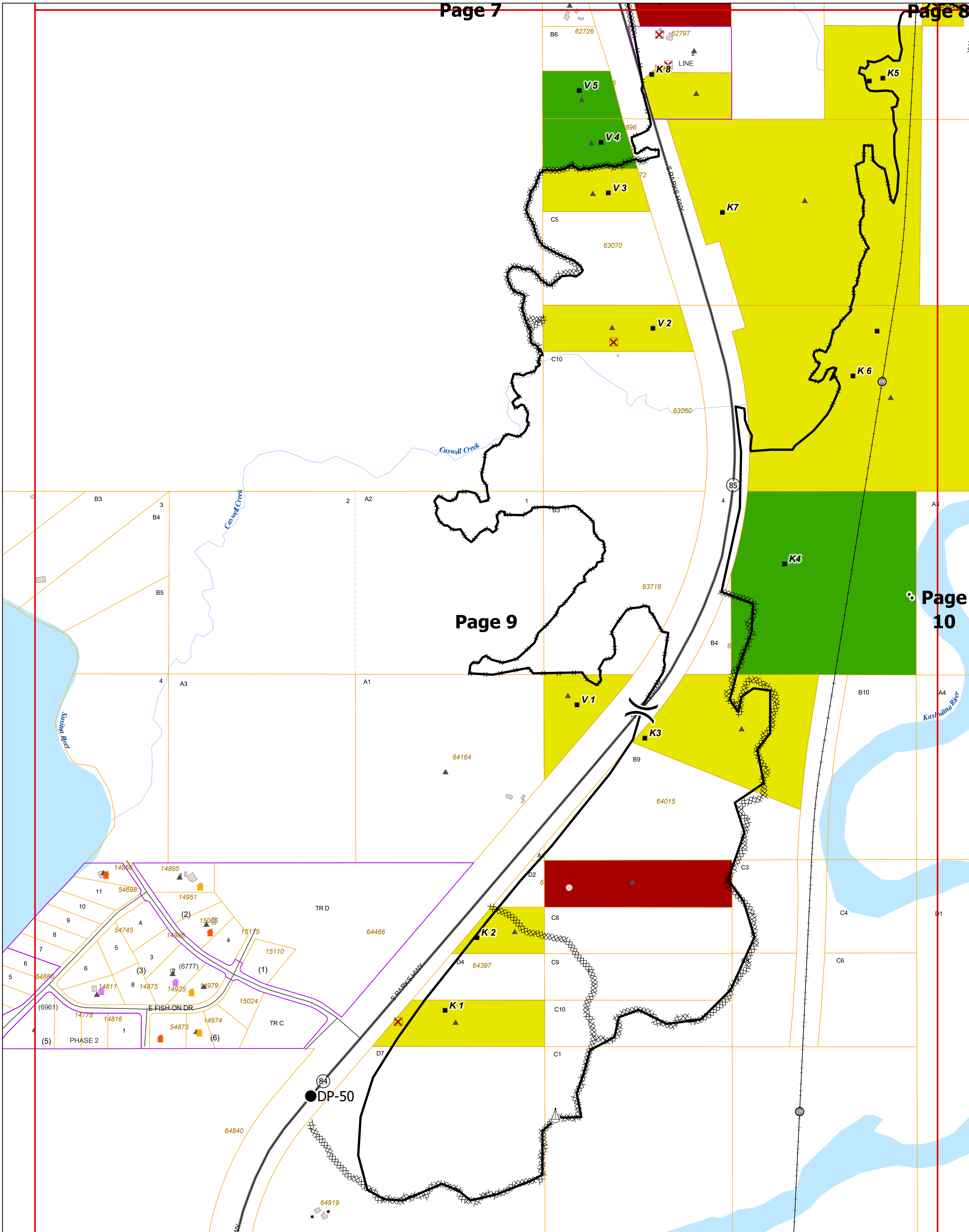
0 0.05 0.1 Miles

Page 7

Page 8

Page 9

Page 10



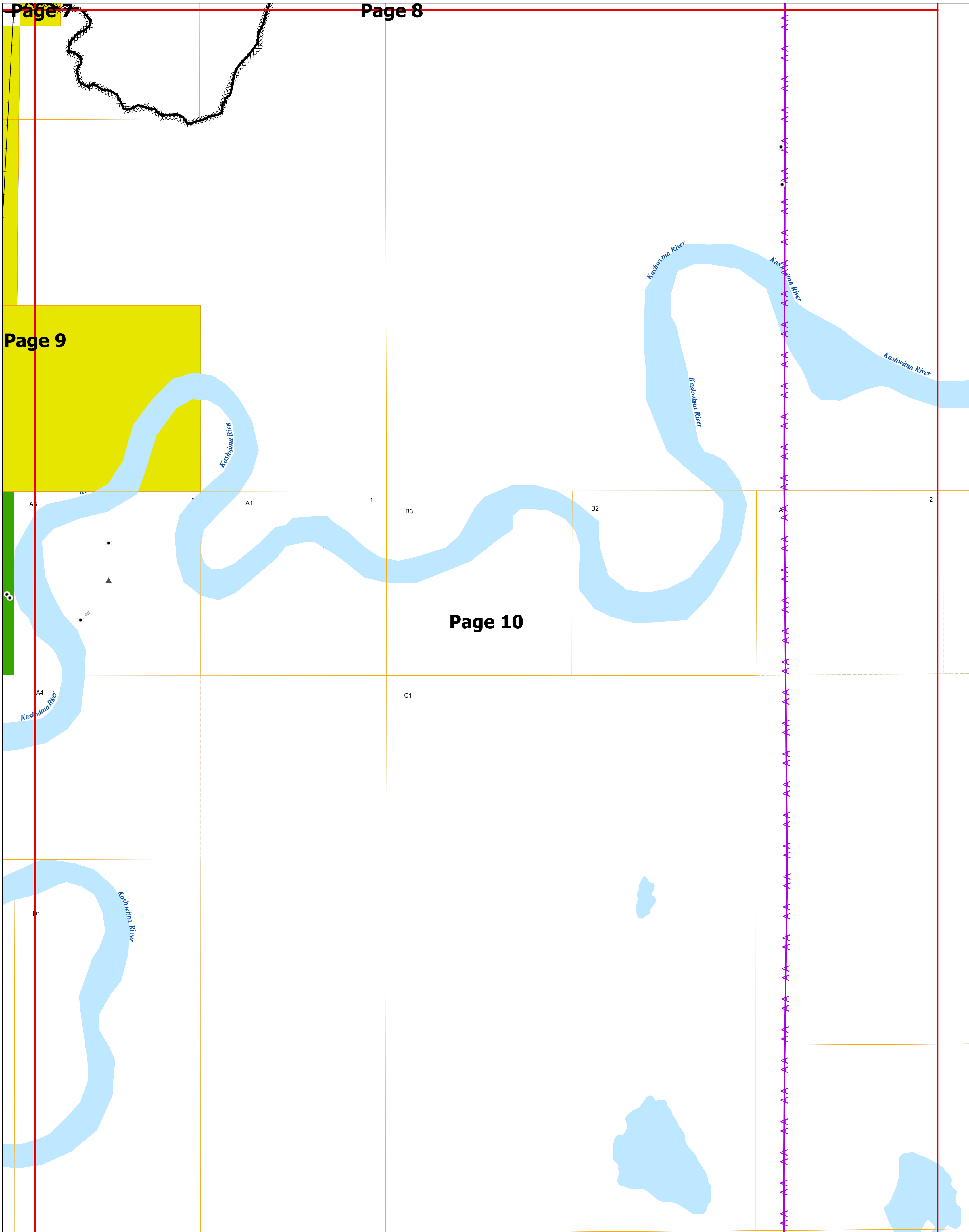
DP-50

85

84



0 0.05 0.1 Miles



Page 7

Page 8

Page 9

Page 10

A3

A1

1

B3

B2

2

8

A4

D1

C1