

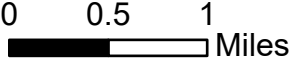













150°12'W











150°6'W

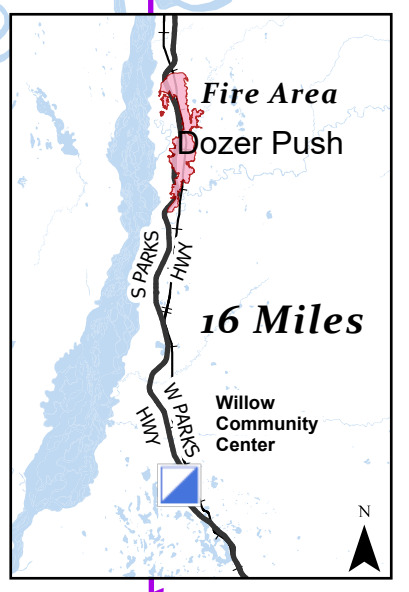
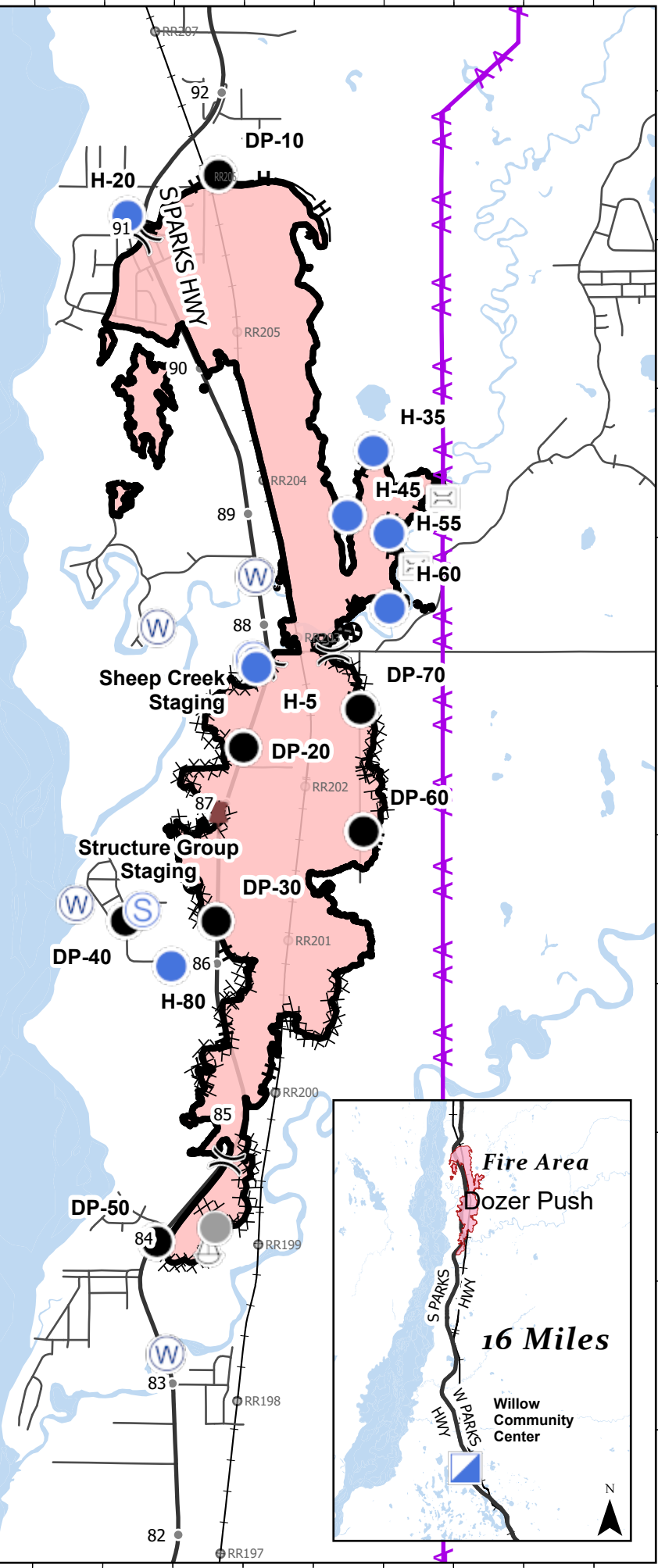
150°W

IAP
McKinley Fire
 AK-MSS-901738
 9/3/2019
 approx. acres at 3,288

-  Bridge
-  Division Break
-  Dozer Push
-  Drop Point
-  Helispot
-  Other
-  Sling Site
-  Staging Area
-  Water Source
-  Road Mileposts
-  Resident Complaint Post

-  Completed Line
-  Completed Hand Line
-  Access or Improved Road
-  Completed Dozer Line
-  Aerial Hazard
-  Other
-  Highways
-  Other Roads
-  Railroad
-  Wildfire Daily Fire Perimeter



150°12'W

150°6'W

150°W

62°N

62°N