








State Land  
Military Zone



-  Incident Command Post
-  Winter Road
-  Delta Training Area West (Impact Area)
-  Active Perimeter
-  Shearblade line
-  Management Zone Boundary

0 1.25 2.5 5 Mi

N

**Oregon Lakes Fire**  
**AK-MID-000077**  
**Public Information**  
**May 9, 2019**  
 Approx. 5,633 acres  
 as of 5/8/2019