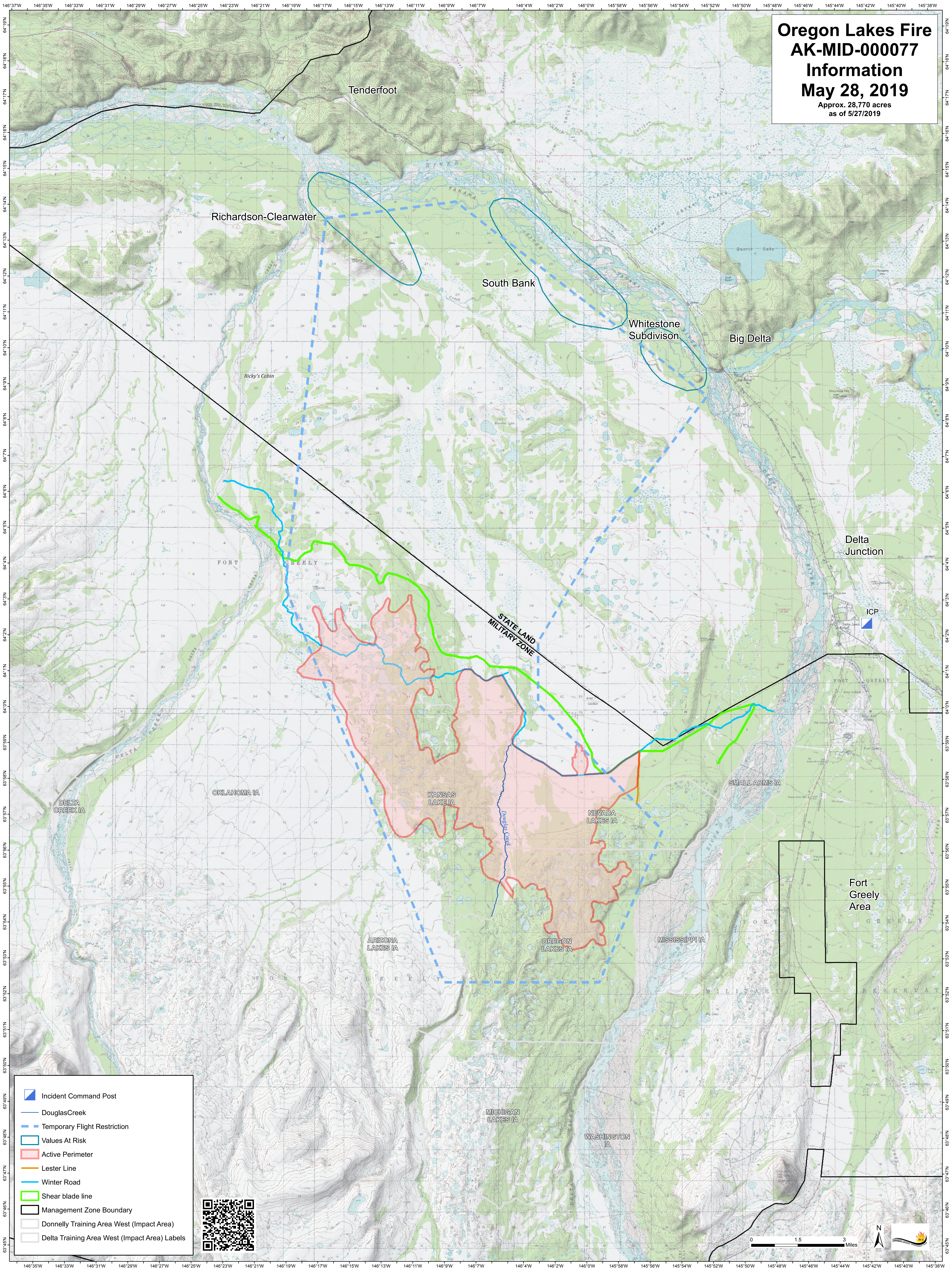












**Oregon Lakes Fire**  
**AK-MID-000077**  
**Information**  
**May 28, 2019**  
 Approx. 28,770 acres  
 as of 5/27/2019



-  Incident Command Post
-  Douglas Creek
-  Temporary Flight Restriction
-  Values At Risk
-  Active Perimeter
-  Lester Line
-  Winter Road
-  Shear blade line
-  Management Zone Boundary
-  Donnelly Training Area West (Impact Area)
-  Delta Training Area West (Impact Area) Labels

