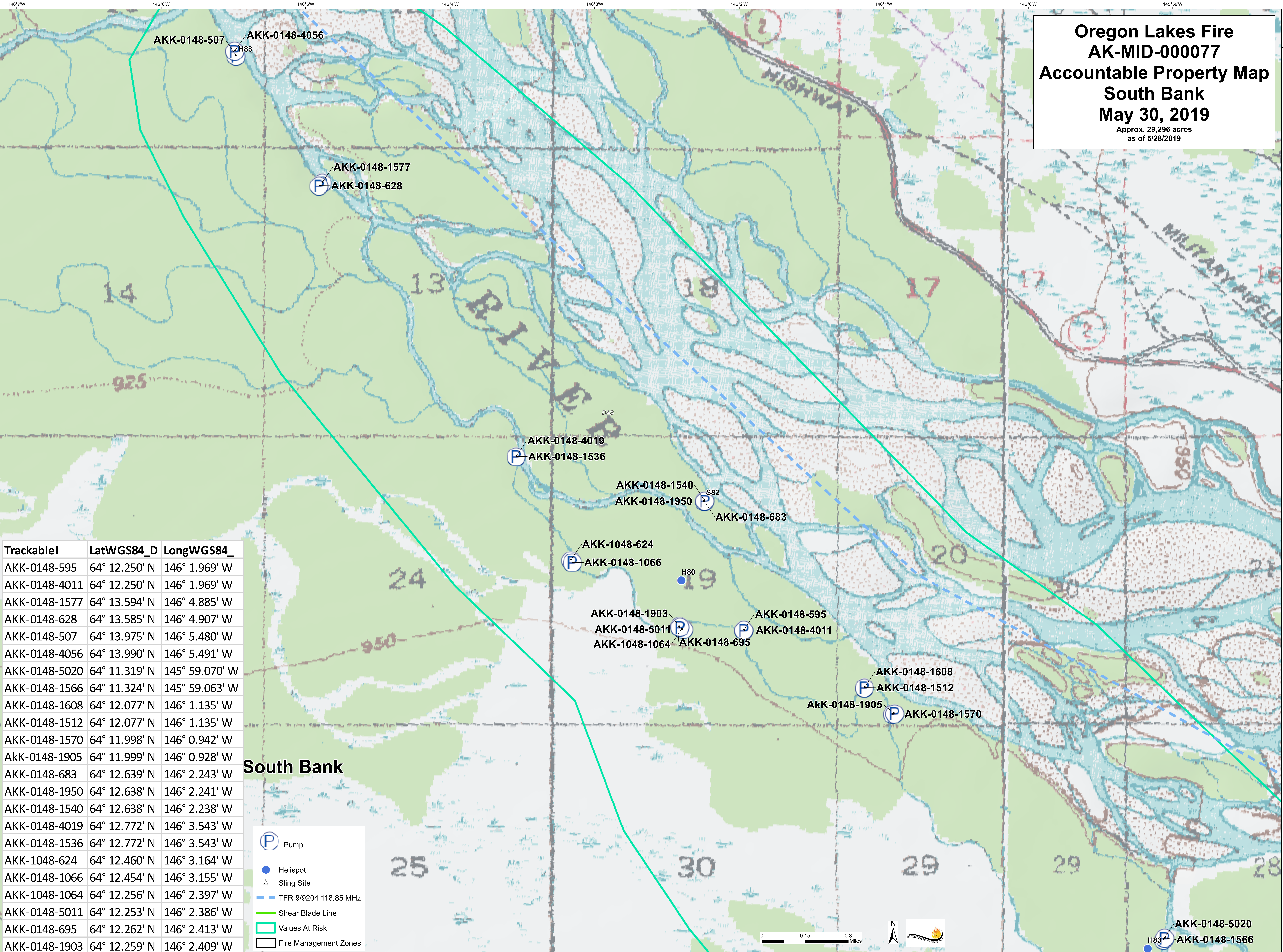



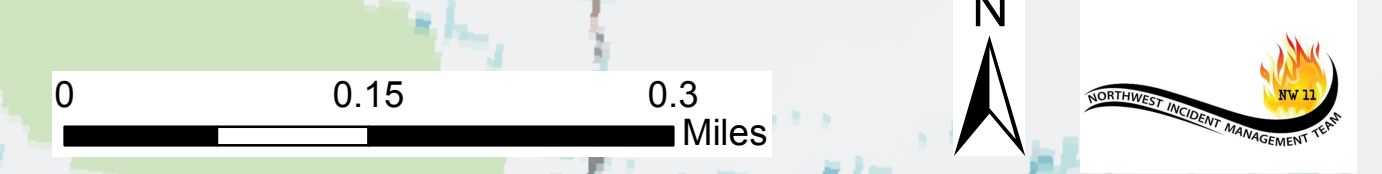
**Oregon Lakes Fire**  
**AK-MID-000077**  
**Accountable Property Map**  
**South Bank**  
**May 30, 2019**  
 Approx. 29,296 acres  
 as of 5/28/2019



TrackableI	LatWGS84_D	LongWGS84_
AKK-0148-595	64° 12.250' N	146° 1.969' W
AKK-0148-4011	64° 12.250' N	146° 1.969' W
AKK-0148-1577	64° 13.594' N	146° 4.885' W
AKK-0148-628	64° 13.585' N	146° 4.907' W
AKK-0148-507	64° 13.975' N	146° 5.480' W
AKK-0148-4056	64° 13.990' N	146° 5.491' W
AKK-0148-5020	64° 11.319' N	145° 59.070' W
AKK-0148-1566	64° 11.324' N	145° 59.063' W
AKK-0148-1608	64° 12.077' N	146° 1.135' W
AKK-0148-1512	64° 12.077' N	146° 1.135' W
AKK-0148-1570	64° 11.998' N	146° 0.942' W
AKK-0148-1905	64° 11.999' N	146° 0.928' W
AKK-0148-683	64° 12.639' N	146° 2.243' W
AKK-0148-1950	64° 12.638' N	146° 2.241' W
AKK-0148-1540	64° 12.638' N	146° 2.238' W
AKK-0148-4019	64° 12.772' N	146° 3.543' W
AKK-0148-1536	64° 12.772' N	146° 3.543' W
AKK-1048-624	64° 12.460' N	146° 3.164' W
AKK-0148-1066	64° 12.454' N	146° 3.155' W
AKK-1048-1064	64° 12.256' N	146° 2.397' W
AKK-0148-5011	64° 12.253' N	146° 2.386' W
AKK-0148-695	64° 12.262' N	146° 2.413' W
AKK-0148-1903	64° 12.259' N	146° 2.409' W

**South Bank**

- Pump
- Helispot
- Sling Site
- TFR 9/9204 118.85 MHz
- Shear Blade Line
- Values At Risk
- Fire Management Zones



AKK-0148-5020  
 AKK-0148-1566  
 H83