















| | Date | Growth Acres | Total Acres |
|--|-----------|--------------|-------------|
|  | 5/1/2019 | 802 | 802 |
|  | 5/2/2019 | 1,407 | 2,209 |
|  | 5/4/2019 | 2,943 | 5,153 |
|  | 5/8/2019 | 77 | 5,230 |
|  | 5/13/2019 | 461 | 5,690 |
|  | 5/14/2019 | 192 | 5,882 |
|  | 5/15/2019 | 6,973 | 12,855 |
|  | 5/16/2019 | 2,006 | 14,861 |
|  | 5/17/2019 | 299 | 15,160 |
|  | 5/21/2019 | 99 | 15,258 |
|  | 5/22/2019 | 1,598 | 16,857 |
|  | 5/26/2019 | 3,076 | 19,933 |
|  | 5/27/2019 | 8,837 | 28,771 |
|  | 5/28/2019 | 525 | 29,296 |

⊗ Fire Origin
2019-04-30 1259



Oregon Lakes Fire
AK-MID-000077
Progression
May 1 - 28, 2019
Approx. 29,296 acres as of 5/28/2019
Map Date: 5/30/2019

