

Structure Protection Maps



AK-FAS-911319
07/03/2019



Chatanika West

Chatanika East

**McCloud Subd
Moose**

Hattie Creek

**Perfect
Perch Subd
Mountain**

Martin Subd

**Coyote
Jones**

Murphy Subd

Drouin

Hardluck

Lincoln Subd

Vancouver


Structure Protection Boundary
Roads

0 0.5 1 1.5 Miles

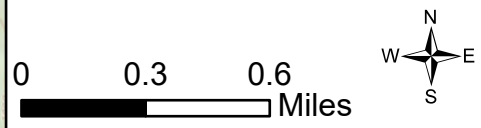
Structure Protection



Chatanika East
AK-FAS-911319
07/03/2019



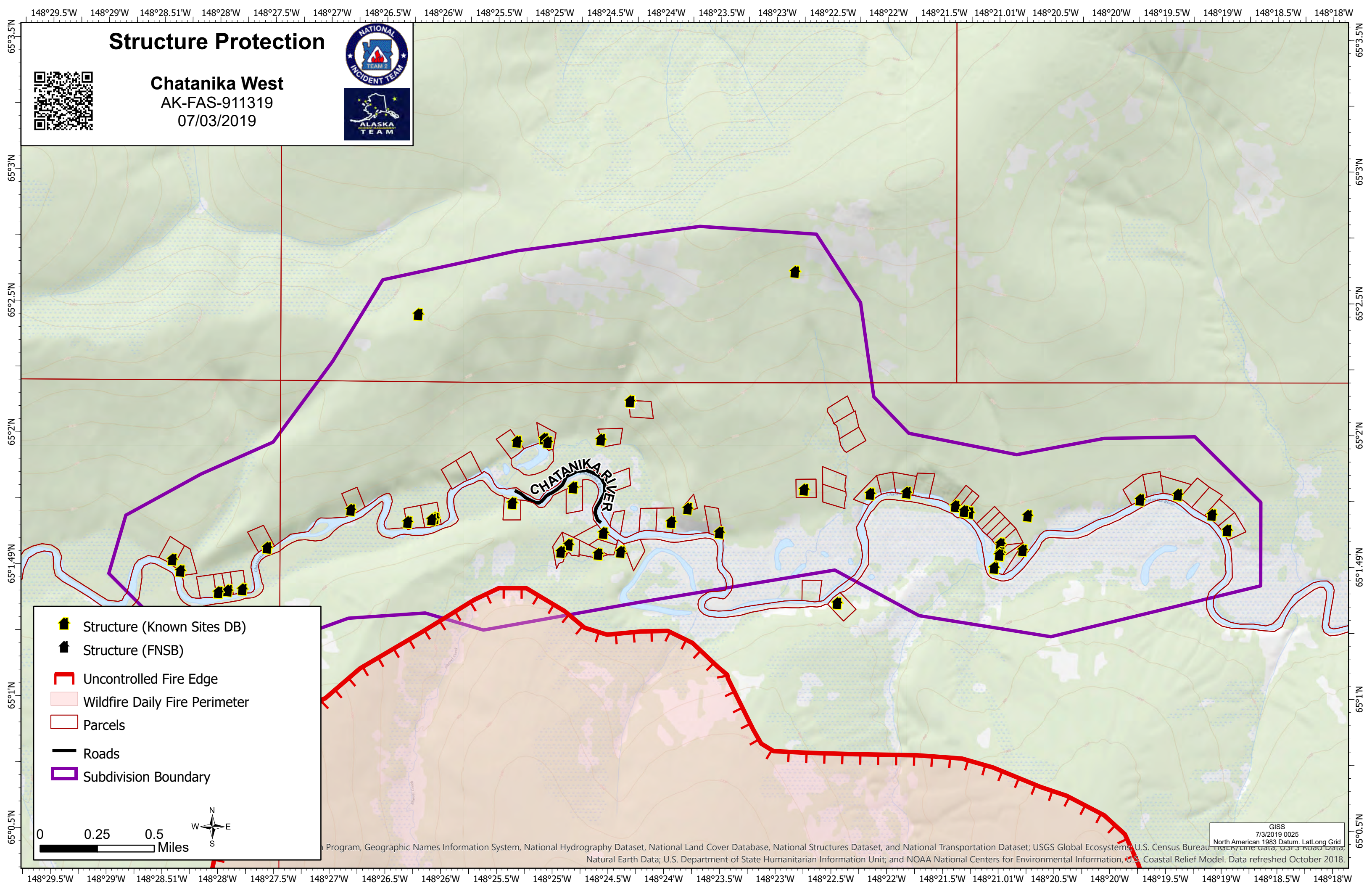
- Structure (Known Sites DB)
- Structure (FNSB)
- Parcels
- Proposed
- Subdivision Boundary



GIS 7/3/2019 0012
North American 1983 Datum, Lat/Long Grid
Source: 3DEP Elevation Program, Geographic Names Information System, National Hydrography Dataset, National Land Cover Database, National Structures Dataset, and National Transportation Dataset; USGS Global Ecosystems; U.S. Census Bureau TIGER/Line data, USFS Road Data, Natural Earth Data; U.S. Department of State Humanitarian Information Unit; and NOAA National Centers for Environmental Information, U.S. Coastal Relief Model. Data refreshed October 2018.

Structure Protection

Chatanika West
AK-FAS-911319
07/03/2019



- Structure (Known Sites DB)
- Structure (FNSB)
- Uncontrolled Fire Edge
- Wildfire Daily Fire Perimeter
- Parcels
- Roads
- Subdivision Boundary

0 0.25 0.5 Miles

GIS Program, Geographic Names Information System, National Hydrography Dataset, National Land Cover Database, National Structures Dataset, and National Transportation Dataset; USGS Global Ecosystems; U.S. Census Bureau TIGER Line data, USFS Road Data, Natural Earth Data; U.S. Department of State Humanitarian Information Unit; and NOAA National Centers for Environmental Information, U.S. Coastal Relief Model. Data refreshed October 2018.

GISS
7/3/2019 0025
North American 1983 Datum, Lat/Long Grid