


SHOVEL CREEK FIRE
AK-FAS-911319
Burn Areas Map



Alaska Albers Projection
NAD 83 Datum

07/04/2019
Day Shift

Perimeter as of 07/01/2019
Approx: 10,008 ac.




Burn Zone 1

Burn Zone 4

Burn Zone 3

Burn Zone 2

- Drop Point
- ◆ Security Check Point
- I Branch Break
- Completed Dozer Line
- x • Proposed Dozer Line
- ▭ Burn Zones



DP-35

DP-30

I