

H


I

J

K

L

**SHOVEL CREEK FIRE**  
**AK-FAS-911319**  
**Burn Areas Map**



Alaska Albers Projection  
 NAD 83 Datum

**07/04/2019**  
**Day Shift**

Perimeter as of 07/01/2019  
 Approx: 10,008 ac.

Burn Zone 1

4

5


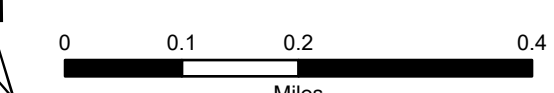
Burn Zone 3

Burn Zone 4

6

7

• Helispot	XXXXX Completed Dozer Line
⊙ Camp	X• Proposed Dozer Line
● Drop Point	--- Trails
◆ Security Check Point	▭ Burn Zones
▲ Safety Zone	
I Branch Break	

DIV Z

DP-05

H-90

DP-20

DP-10

I