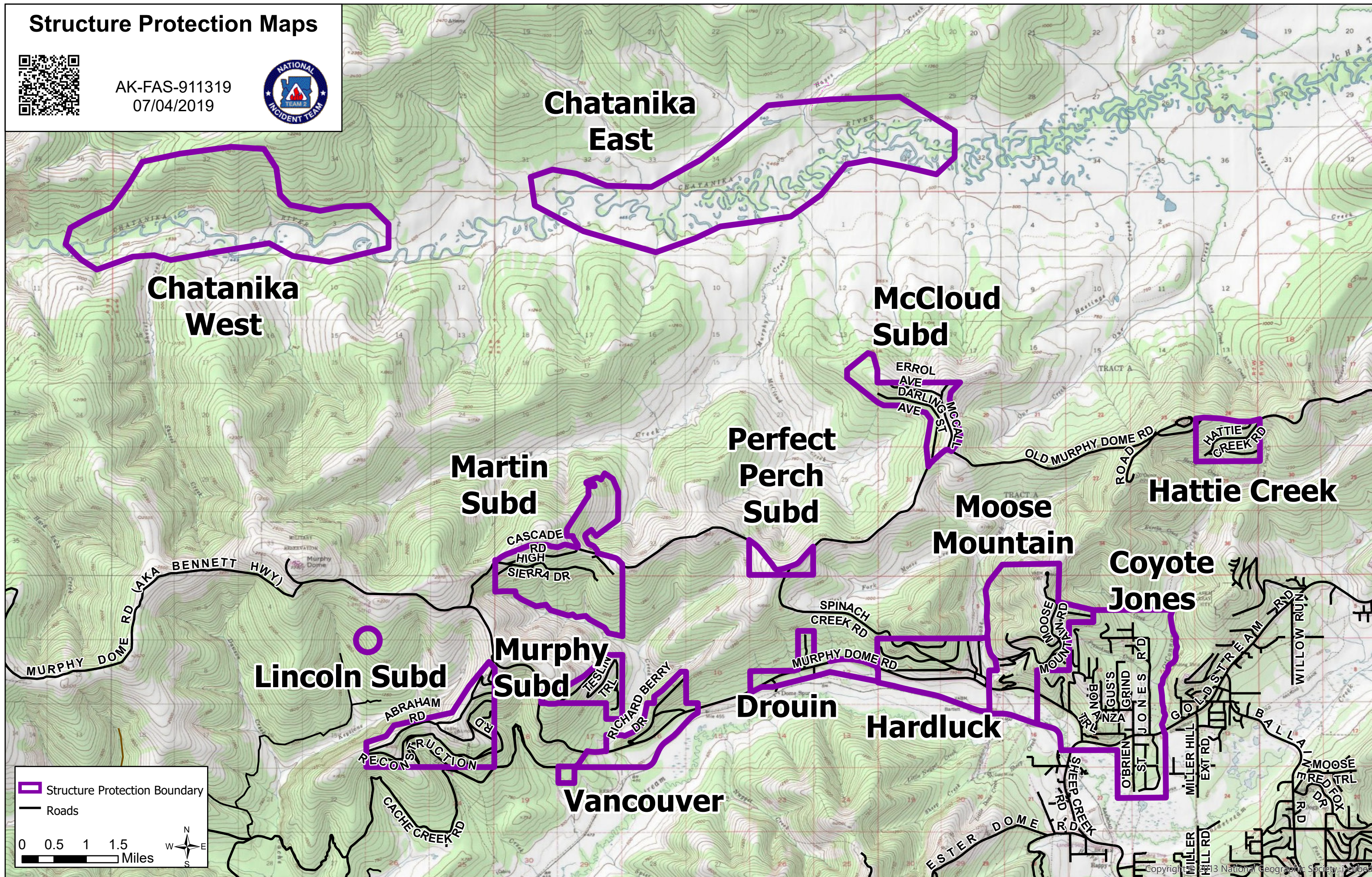


Structure Protection Maps

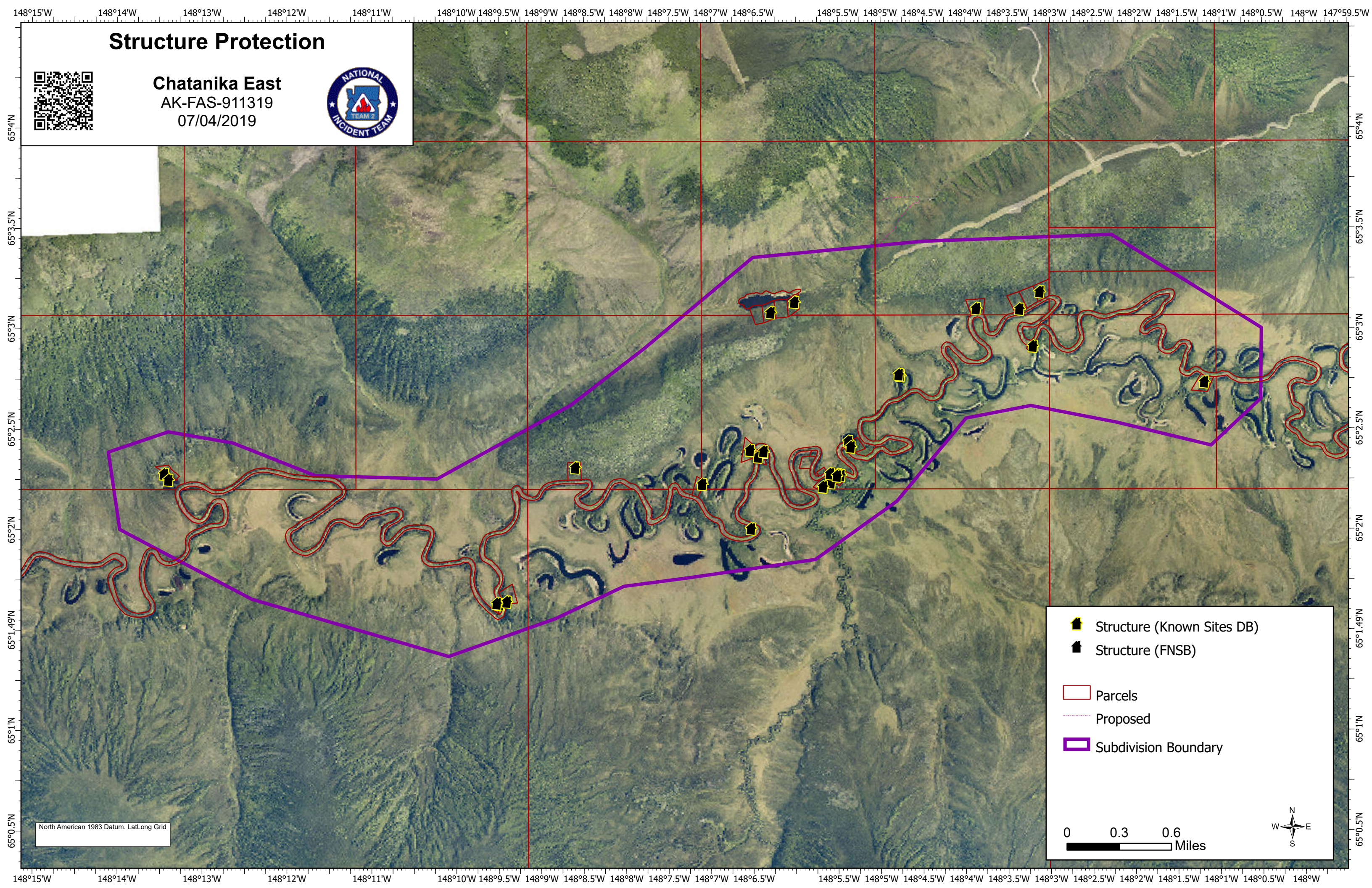


AK-FAS-911319
07/04/2019



Structure Protection

Chatanika East
AK-FAS-911319
07/04/2019



- Structure (Known Sites DB)
- Structure (FNSB)
- Parcels
- Proposed
- Subdivision Boundary

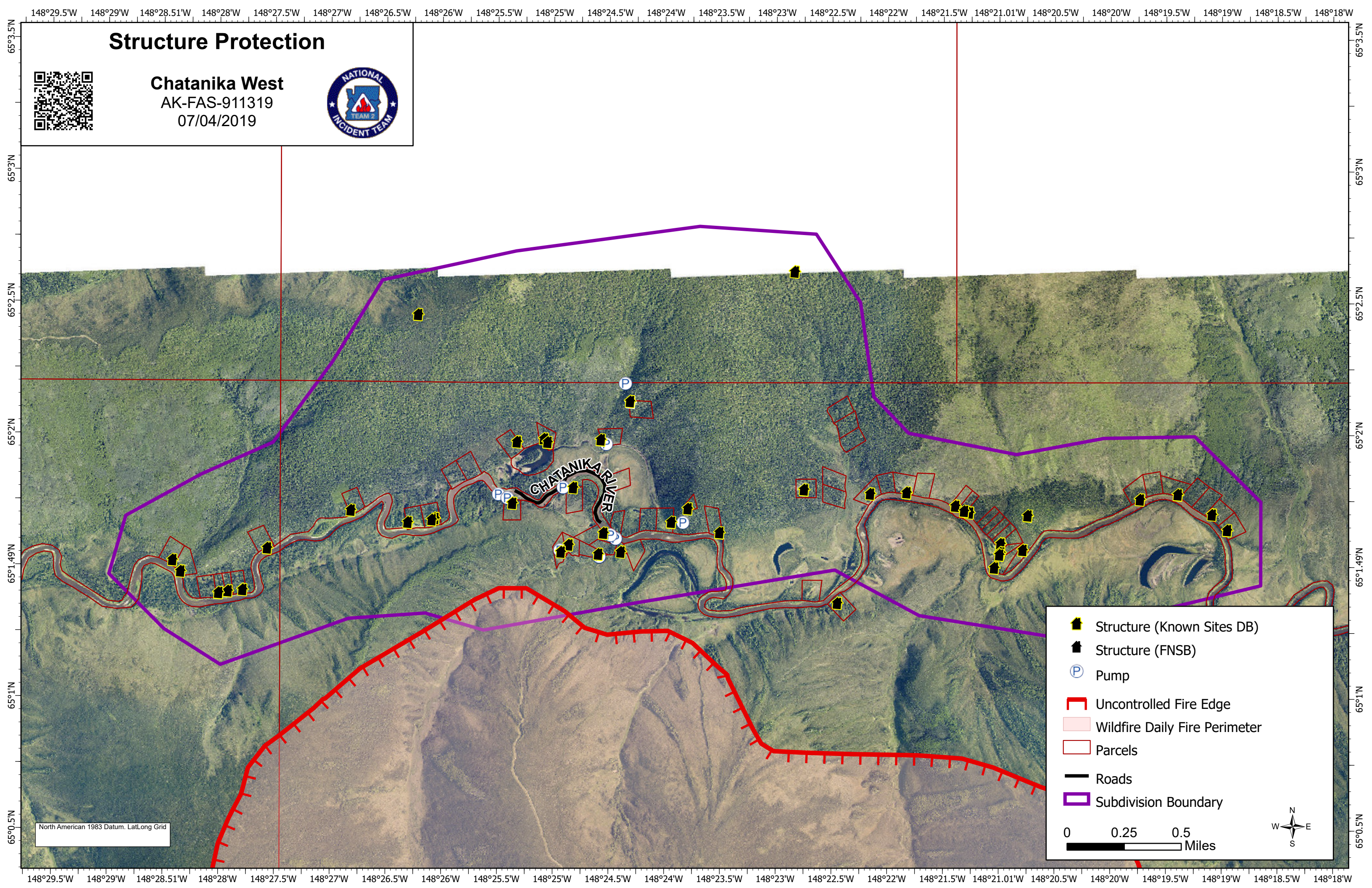
0 0.3 0.6 Miles

A simple north arrow with 'N', 'S', 'E', and 'W' labels.

North American 1983 Datum, LatLong Grid

Structure Protection

Chatanika West
AK-FAS-911319
07/04/2019



- Structure (Known Sites DB)
- Structure (FNSB)
- Pump
- Uncontrolled Fire Edge
- Wildfire Daily Fire Perimeter
- Parcels
- Roads
- Subdivision Boundary

0 0.25 0.5 Miles

North American 1983 Datum. LatLong Grid