

Structure Protection Maps



AK-FAS-911319
07/05/2019



**Chatanika
East**

**Chatanika
West**

**McCloud
Subd**

**Perfect
Perch
Subd**

**Martin
Subd**

**Moose
Mountain**

Hattie Creek

**Coyote
Jones**

Lincoln Subd

**Murphy
Subd**

Drouin

Hardluck

Vancouver

Structure Protection Boundary
Roads

0 0.5 1 1.5 Miles

Structure Protection



Lincoln Subd
AK-FAS-911319
7/5/2019

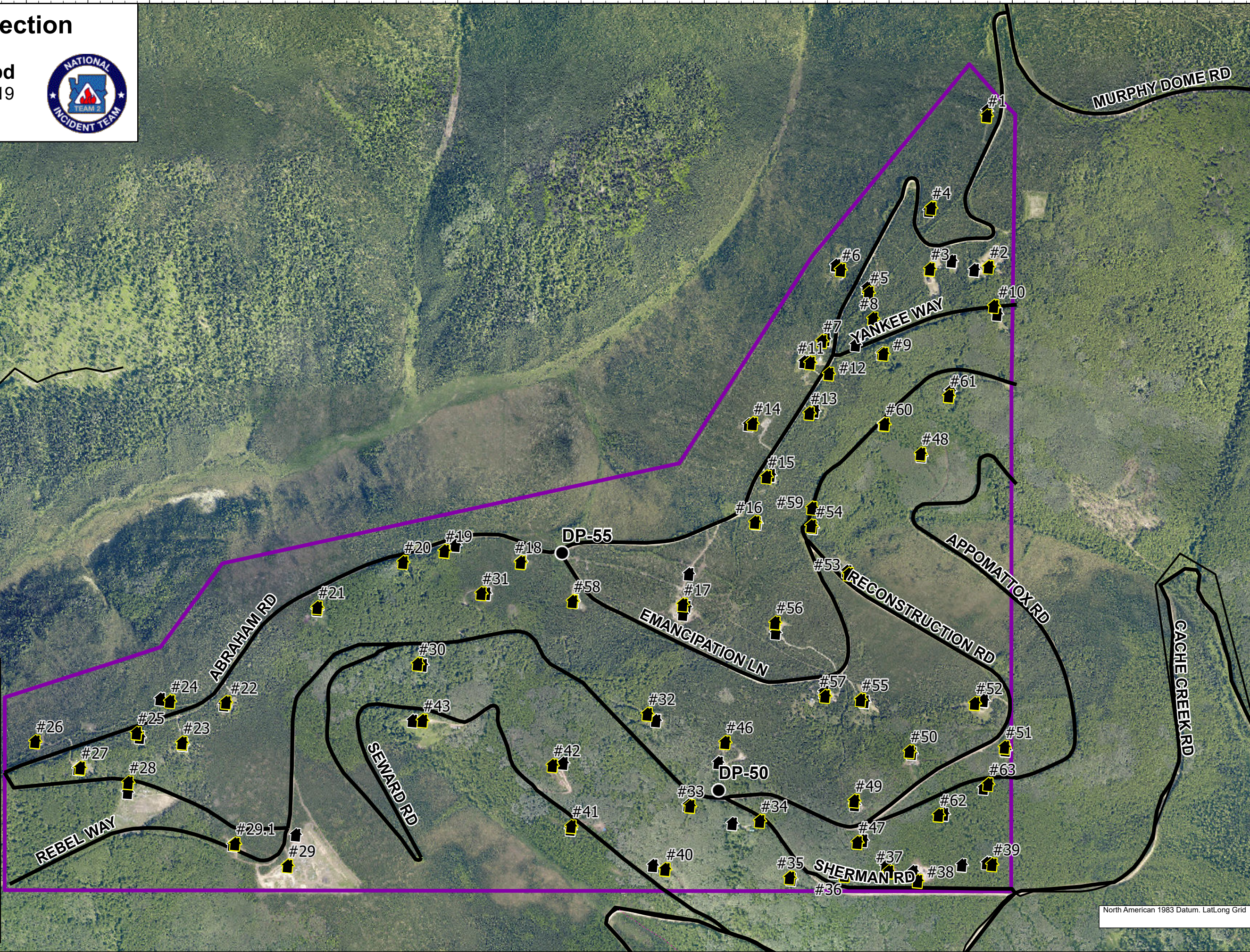


- Structure (Known Sites DB)
- Structure (FNSB)
- Roads
- Subdivision Boundary
- Drop Point

0 0.1 0.2 Miles



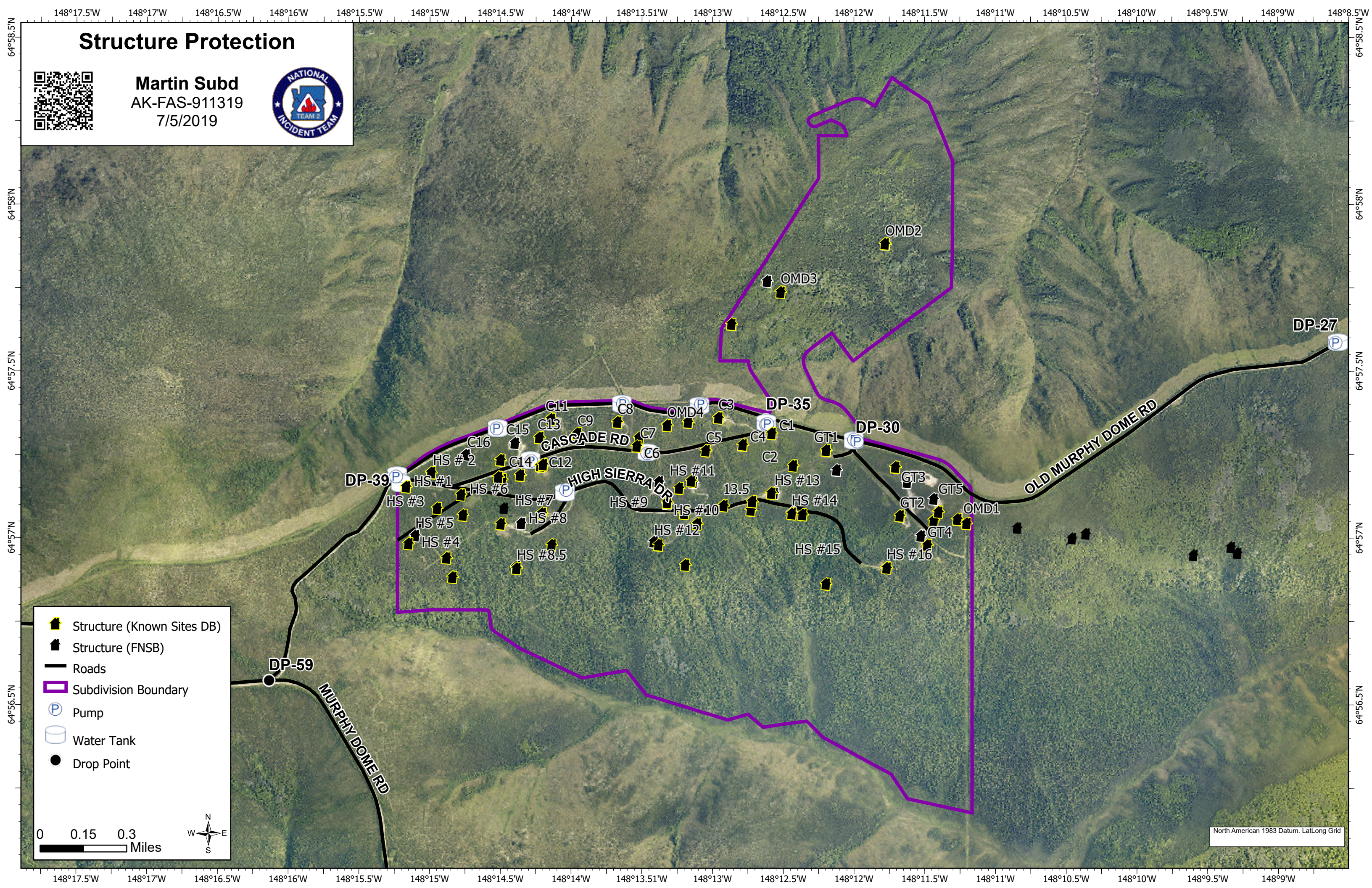
North American 1983 Datum, Lat/Long Grid



Structure Protection



Martin Subd
AK-FAS-911319
7/5/2019



- Structure (Known Sites DB)
- Structure (FNSB)
- Roads
- Subdivision Boundary
- Pump
- Water Tank
- Drop Point

0 0.15 0.3 Miles



North American 1983 Datum, Lat/Long Grid

Structure Protection



McCloud Subd
AK-FAS-911319
7/5/2019



DP-05

38

37

35

32

29

36

34

ERROL AVE

17

16

13

12

31

30

15

14

11

10

PAUL RD

DARLING AVE

8

27

28

9

7

6

5

25

26

24

23

22

21

20

19

18

4

3

2

1

24

23

22

21

20

19

18

1

2

3

4

5

6

7

8

9

10

11

12

13

14

15

16

17

DP-20

DP-10

OLD MURPHY DOME RD

- Structure (Known Sites DB)
- Structure (FNSB)
- Roads
- Subdivision Boundary
- Pump
- Water Tank
- Drop Point

0 0.1 0.2 Miles



North American 1983 Datum, Lat/Long Grid

148°14'W

148°13.5'W

148°13'W

148°12.5'W

148°12'W

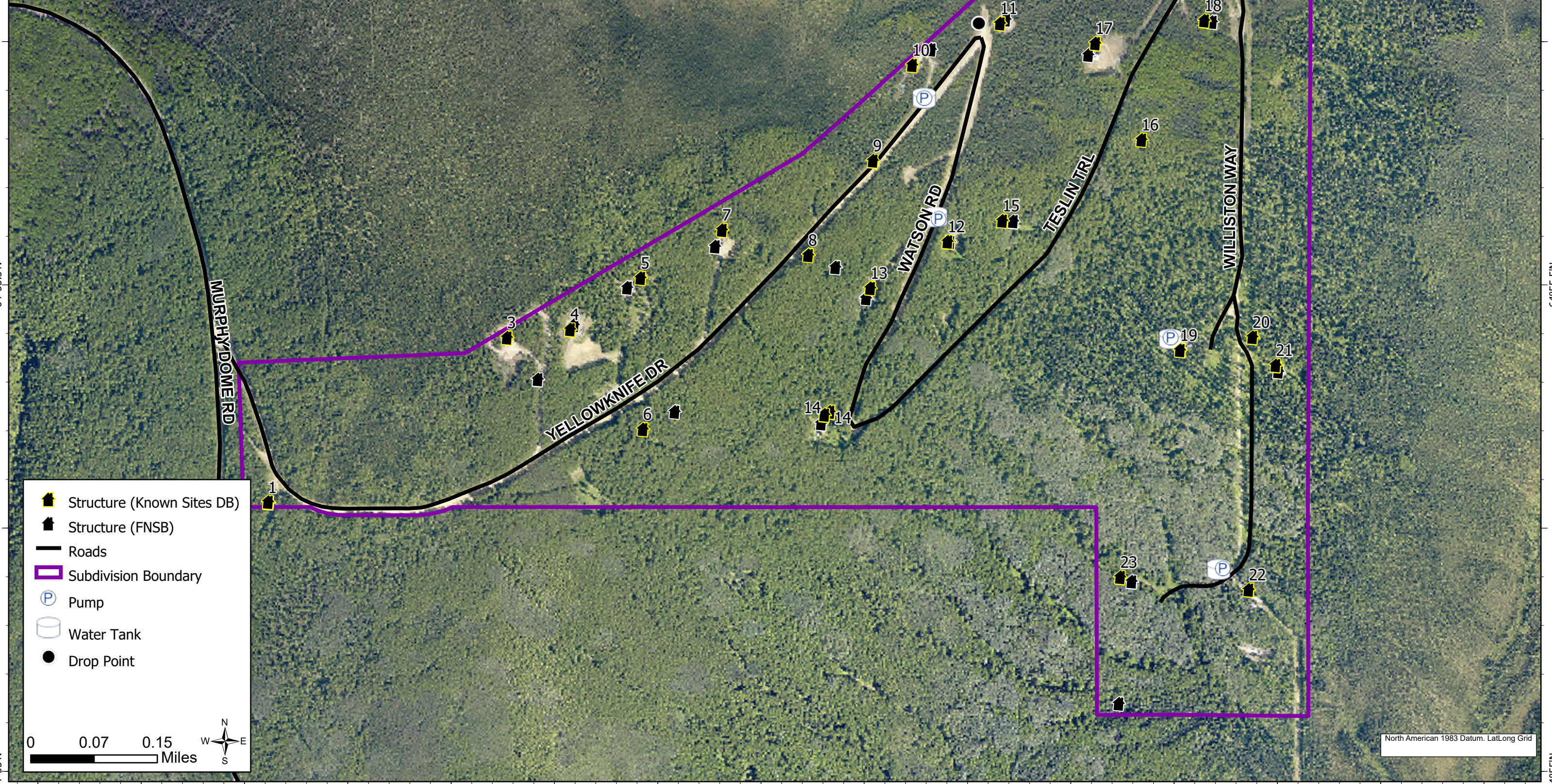
148°11.5'W

148°11'W

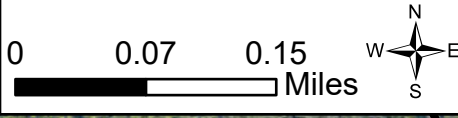
Structure Protection



Murphy Subd
AK-FAS-911319
7/5/2019



- Structure (Known Sites DB)
- Structure (FNSB)
- Roads
- Subdivision Boundary
- Pump
- Water Tank
- Drop Point



North American 1983 Datum, Lat/Long Grid

64°55.5'N

64°55.5'N

64°55'N

64°55'N

148°14'W

148°13.5'W

148°13'W

148°12.5'W

148°12'W

148°11.5'W

148°11'W

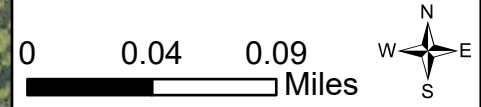
Structure Protection



Perfect Perch Subd
AK-FAS-911319
7/5/2019



- Structure (Known Sites DB)
- Structure (FNSB)
- Roads
- Subdivision Boundary
- Pump
- Water Tank
- Drop Point



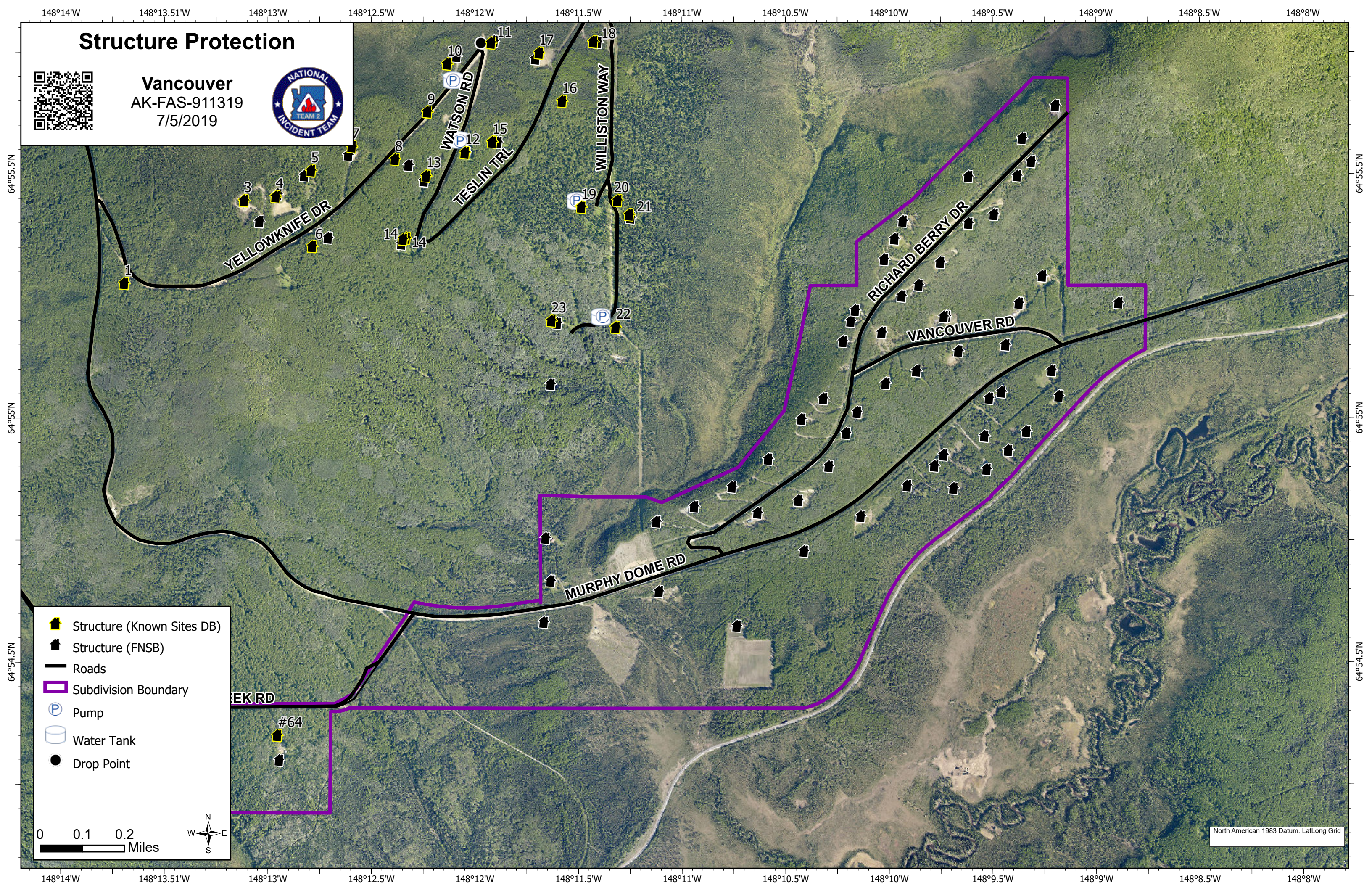
North American 1983 Datum, Lat/Long Grid



Structure Protection



Vancouver
AK-FAS-911319
7/5/2019



- Structure (Known Sites DB)
- Structure (FNSB)
- Roads
- Subdivision Boundary
- Pump
- Water Tank
- Drop Point



0 0.1 0.2 Miles

North American 1983 Datum, Lat/Long Grid