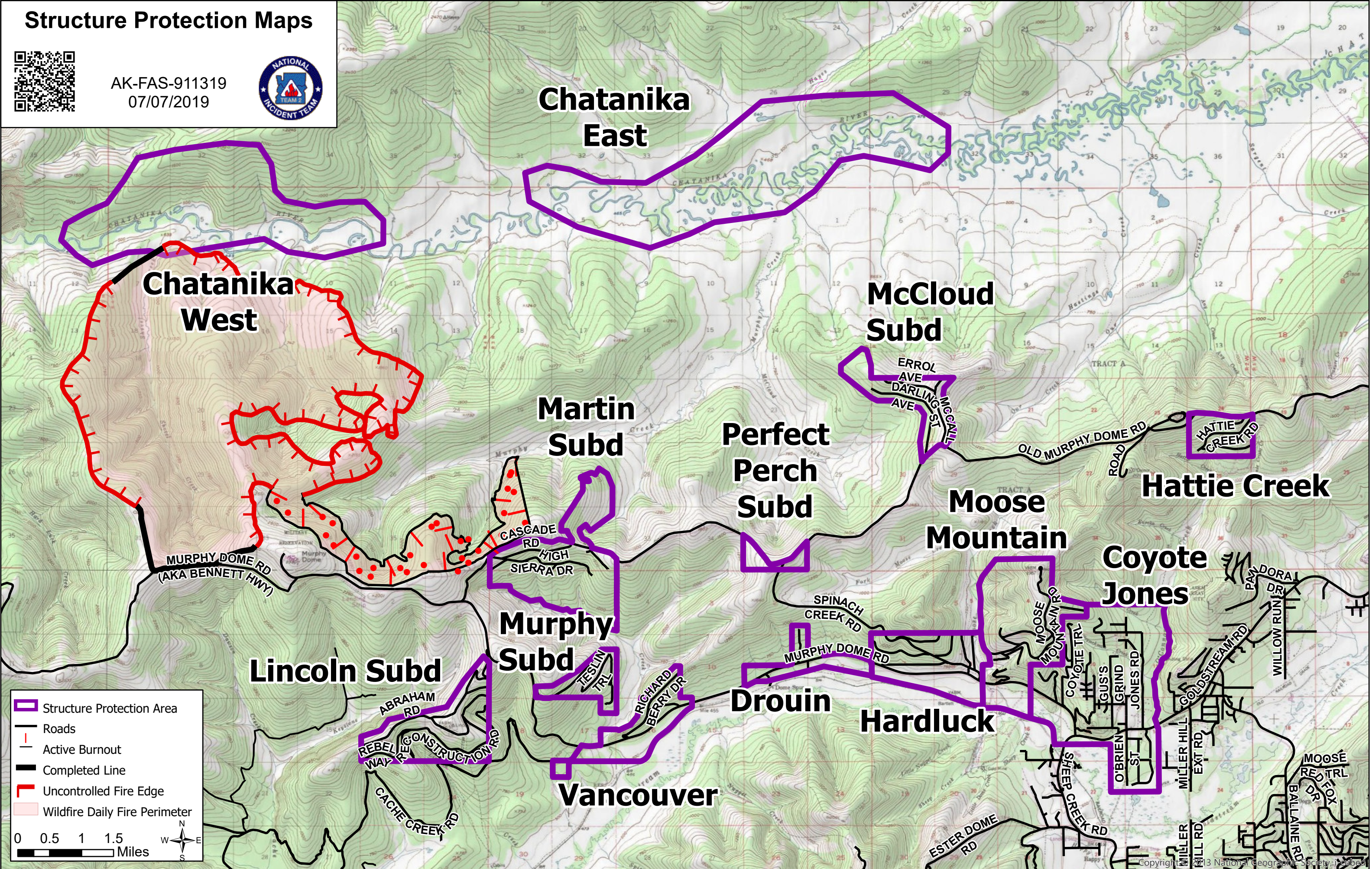


Structure Protection Maps



AK-FAS-911319
07/07/2019



Chatanika West

Chatanika East

McCloud Subd

Martin Subd

Perfect Perch Subd

Moose Mountain

Hattie Creek

Coyote Jones

Murphy Subd

Drouin

Hardluck

Lincoln Subd

Vancouver

Structure Protection Area

Roads

Active Burnout

Completed Line

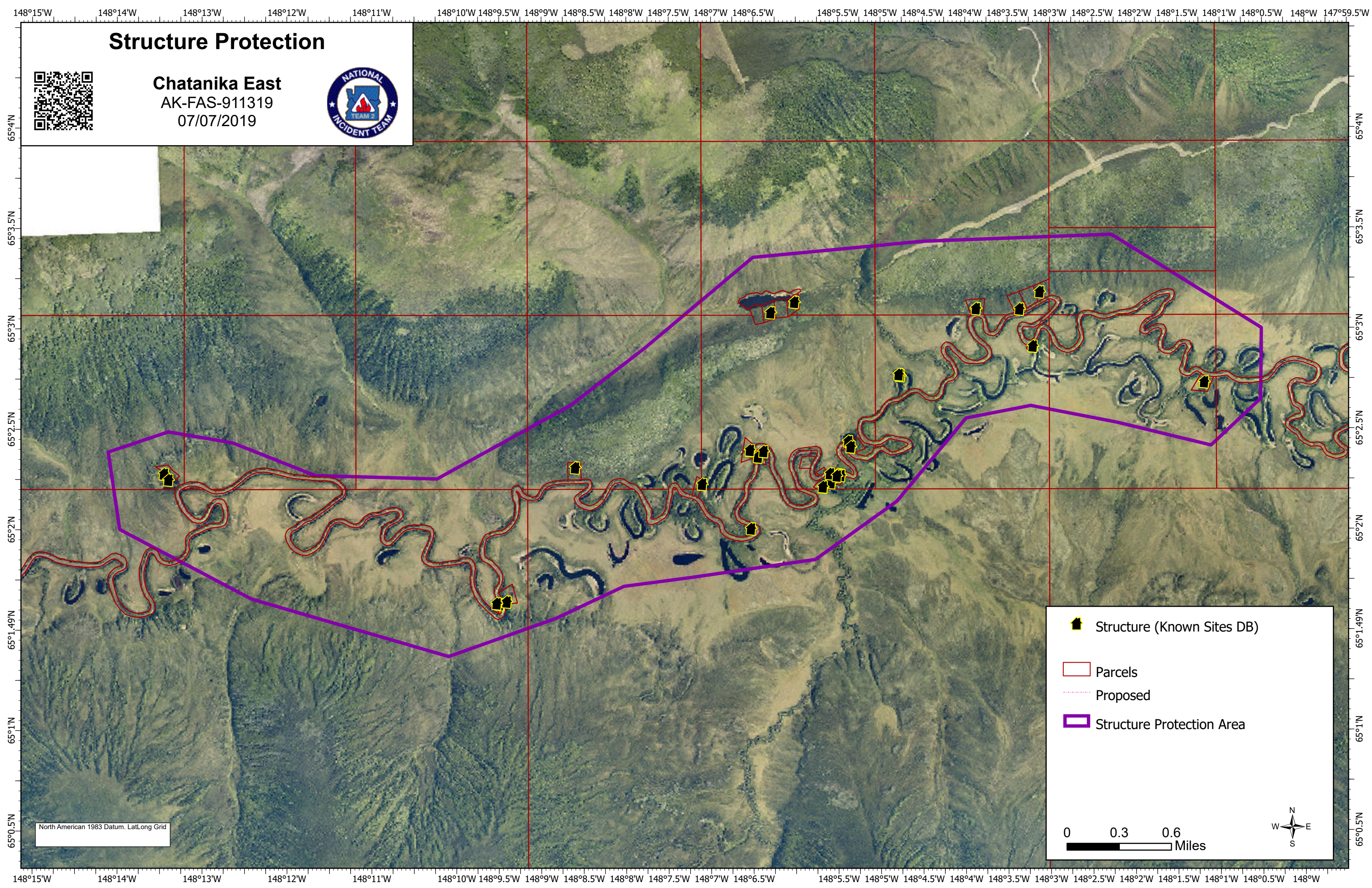
Uncontrolled Fire Edge


Wildfire Daily Fire Perimeter


0 0.5 1 1.5 Miles


Structure Protection

Chatanika East
AK-FAS-911319
07/07/2019




 Structure (Known Sites DB)

 Parcels

 Proposed

 Structure Protection Area

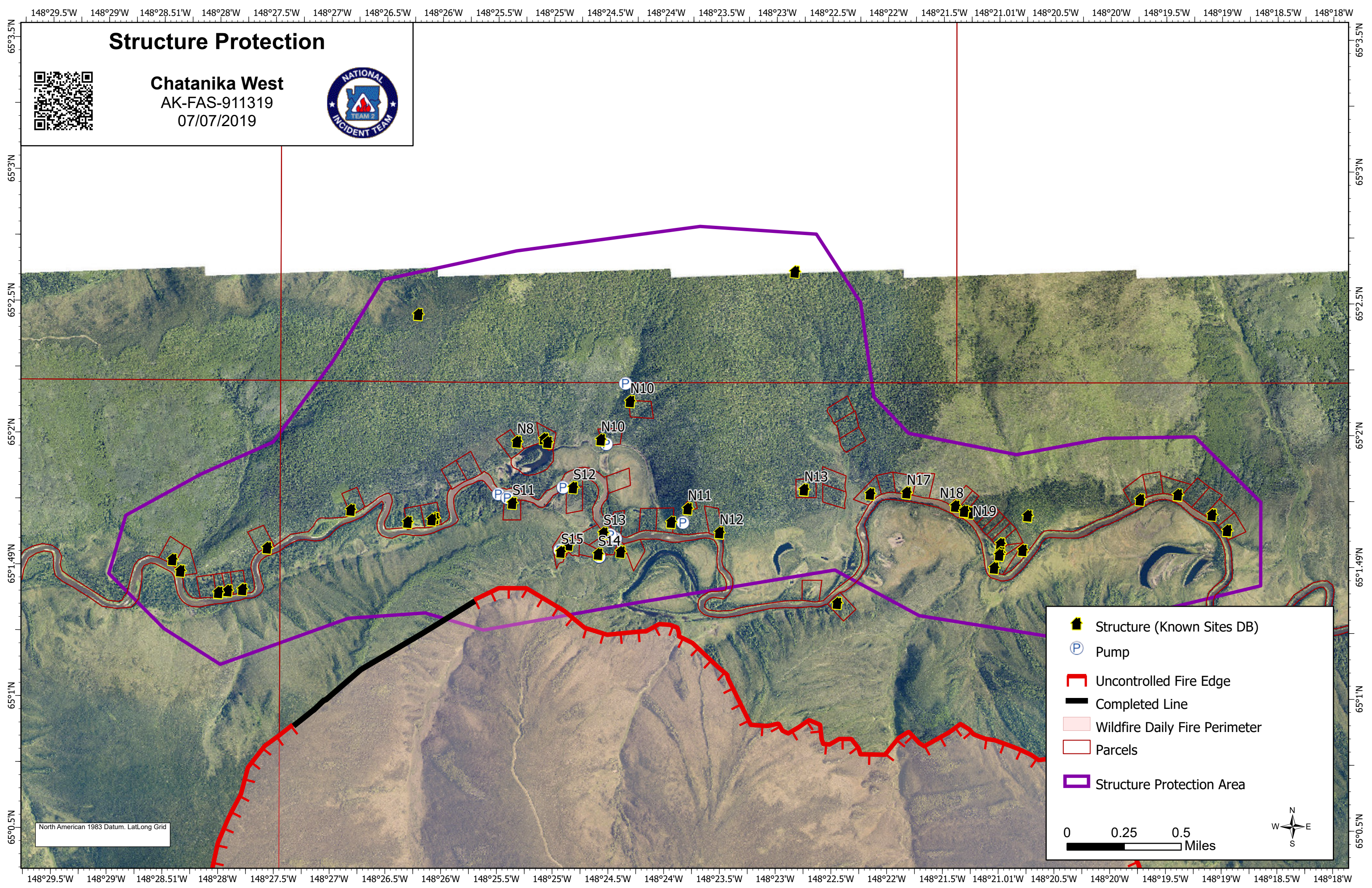
0 0.3 0.6 Miles



North American 1983 Datum, LatLong Grid

Structure Protection

Chatanika West
AK-FAS-911319
07/07/2019



- Structure (Known Sites DB)
- Pump
- Uncontrolled Fire Edge
- Completed Line
- Wildfire Daily Fire Perimeter
- Parcels
- Structure Protection Area

0 0.25 0.5 Miles

North American 1983 Datum. LatLong Grid