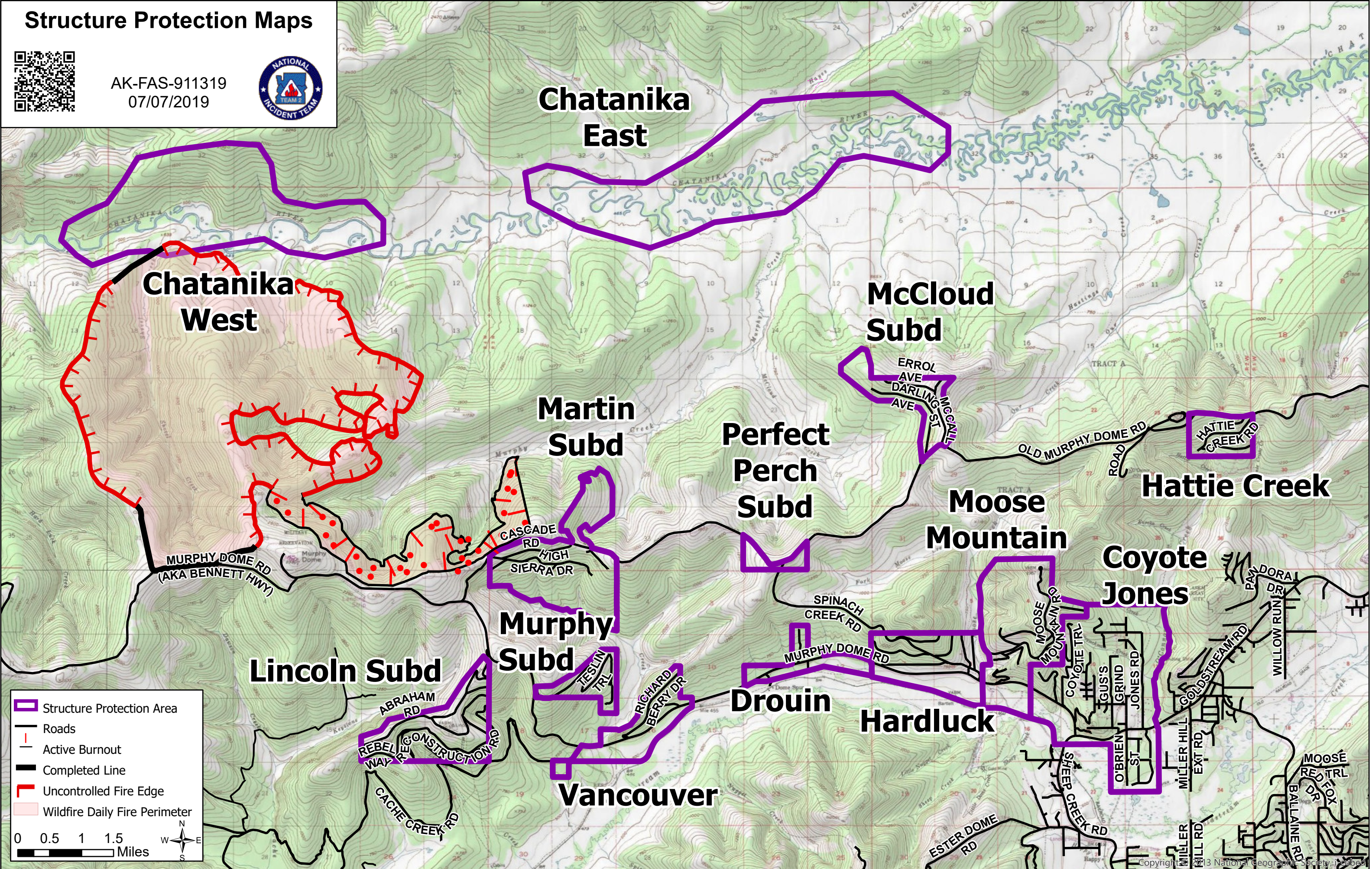


Structure Protection Maps



AK-FAS-911319
07/07/2019



Chatanika West

Chatanika East

McCloud Subd

Martin Subd

Perfect Perch Subd

Moose Mountain

Hattie Creek

Coyote Jones

Murphy Subd

Drouin

Hardluck

Vancouver

Lincoln Subd

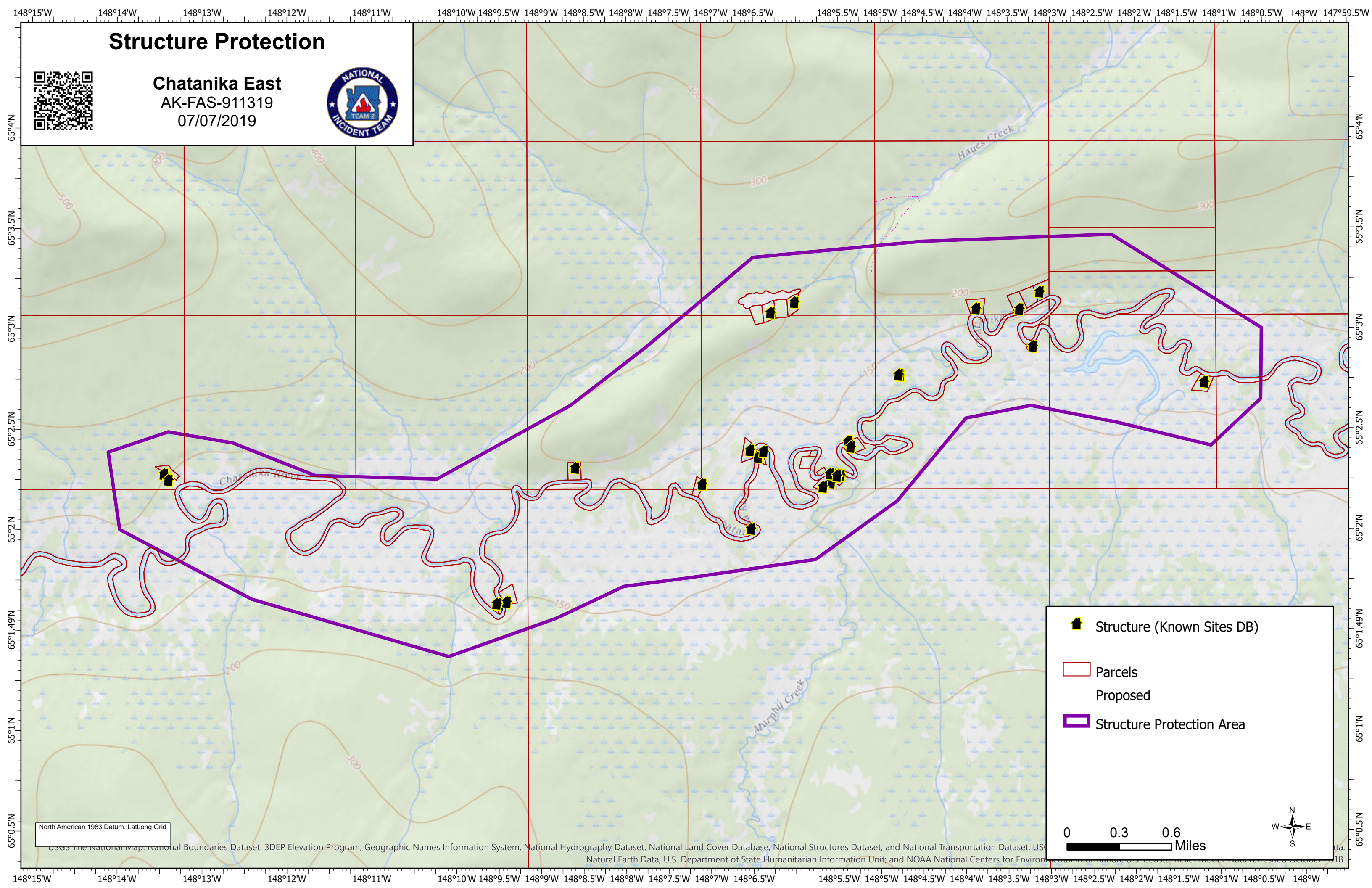
Legend

- Structure Protection Area
- Roads
- Active Burnout
- Completed Line
- Uncontrolled Fire Edge
- Wildfire Daily Fire Perimeter

0 0.5 1 1.5 Miles

Structure Protection

Chatanika East
AK-FAS-911319
07/07/2019



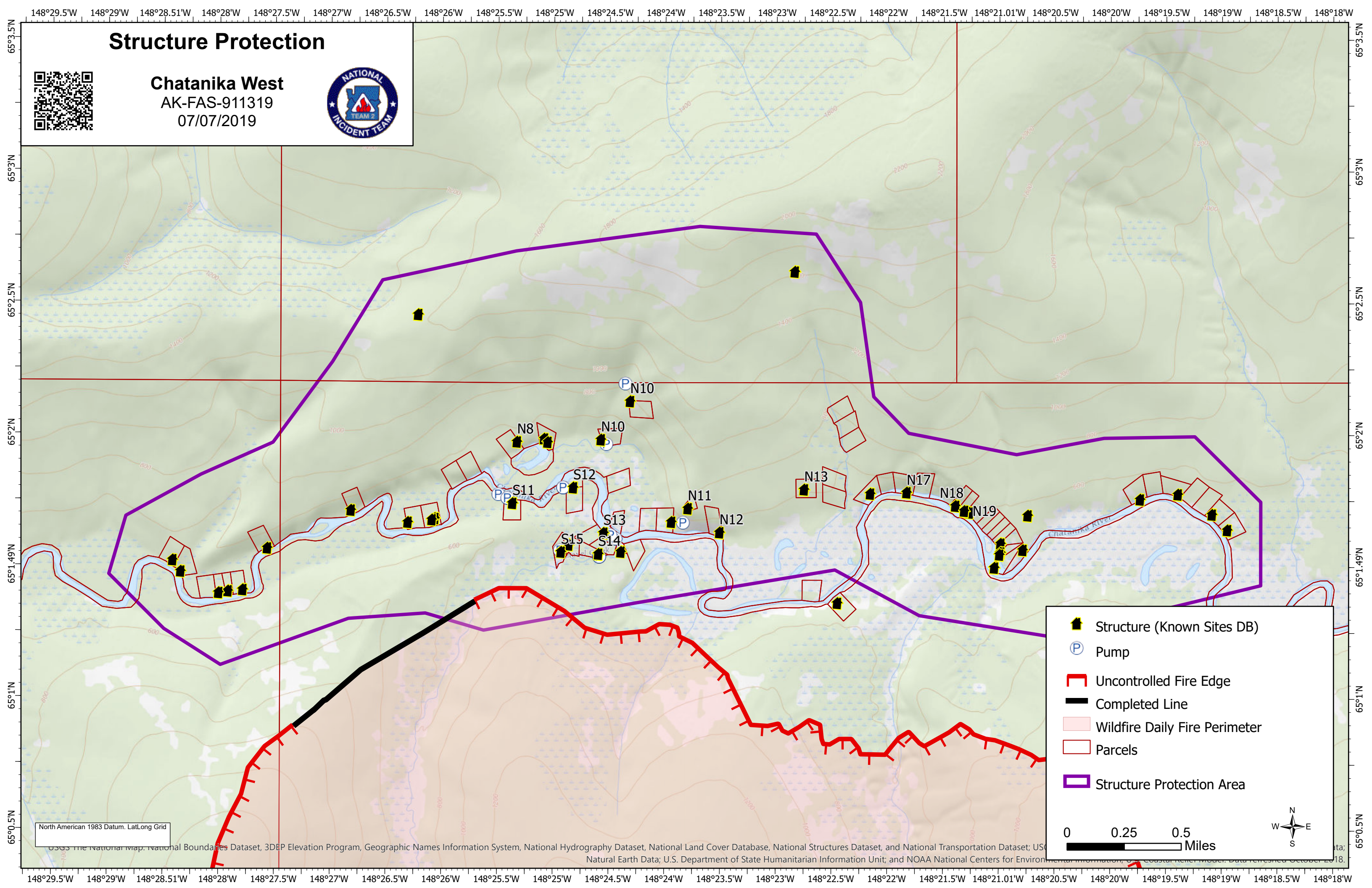
- Structure (Known Sites DB)
- Parcels
- Proposed
- Structure Protection Area

0 0.3 0.6 Miles

North American 1983 Datum, LatLong Grid

Structure Protection

Chatanika West
AK-FAS-911319
07/07/2019



- Structure (Known Sites DB)
- Pump
- Uncontrolled Fire Edge
- Completed Line
- Wildfire Daily Fire Perimeter
- Parcels
- Structure Protection Area

0 0.25 0.5 Miles

North American 1983 Datum, Lat/Long Grid