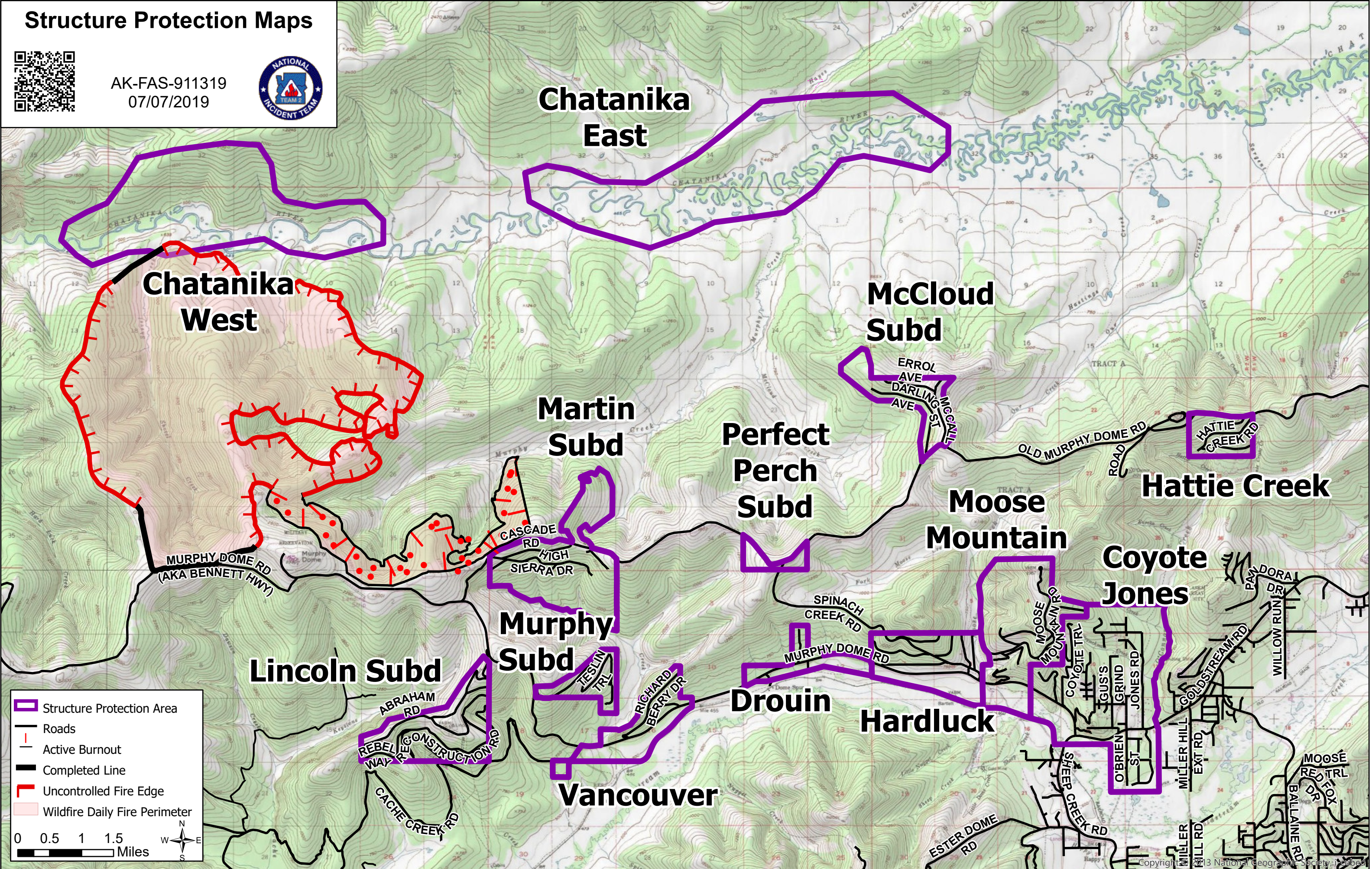


Structure Protection Maps



AK-FAS-911319
07/07/2019



Chatanika West

Chatanika East

McCloud Subd

Martin Subd

Perfect Perch Subd

Moose Mountain

Hattie Creek

Coyote Jones

Murphy Subd

Drouin

Hardluck

Lincoln Subd

Vancouver

Legend

- Structure Protection Area
- Roads
- Active Burnout
- Completed Line
- Uncontrolled Fire Edge
- Wildfire Daily Fire Perimeter

0 0.5 1 1.5 Miles

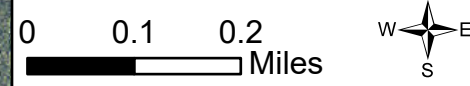
Structure Protection



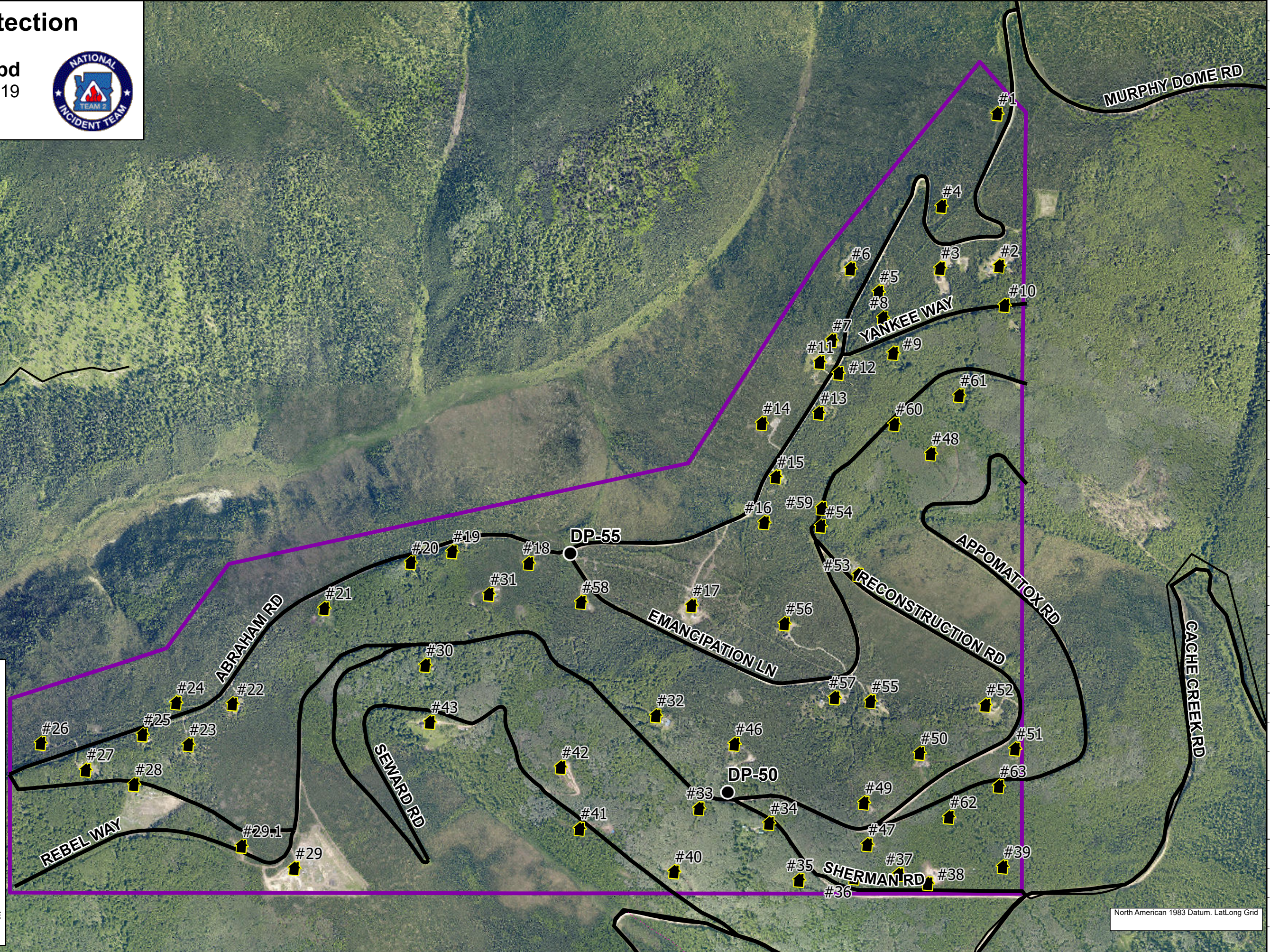
Lincoln Subd
AK-FAS-911319
7/7/2019



- Structure (Known Sites DB)
- Roads
- Structure Protection Area
- Drop Point



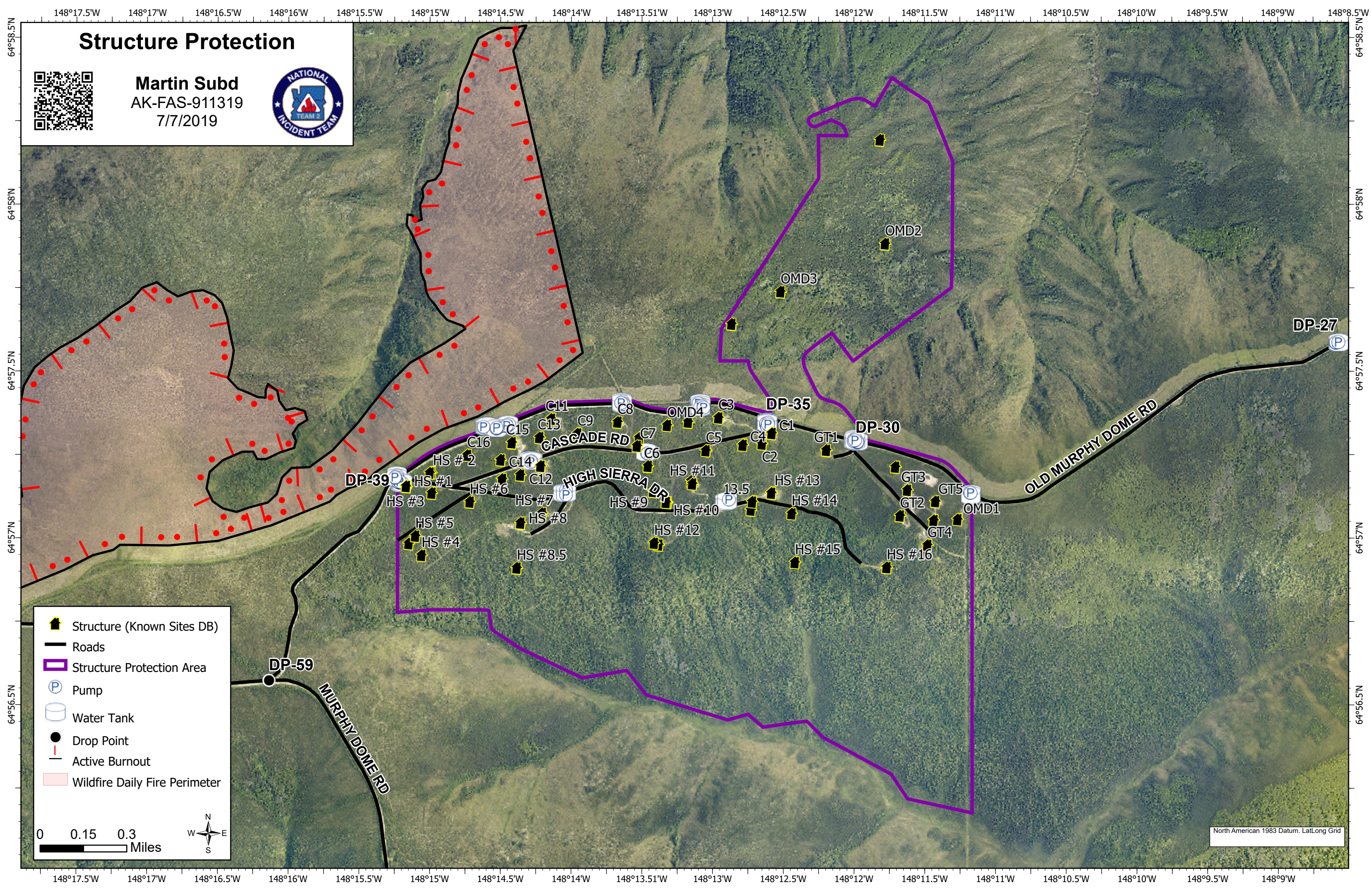
North American 1983 Datum, Lat/Long Grid



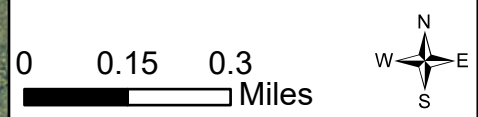
Structure Protection



Martin Subd
AK-FAS-911319
7/7/2019



- Structure (Known Sites DB)
- Roads
- Structure Protection Area
- Pump
- Water Tank
- Drop Point
- Active Burnout
- Wildfire Daily Fire Perimeter



North American 1983 Datum, LatLong Grid

Structure Protection



McCloud Subd
AK-FAS-911319
7/7/2019



DP-05

38

37

35

32

29

36

34

ERROL AVE

31

30

PAUL RD

28

17

16

13

12

DARLING AVE

8

27

15

14

11

10

9

7

6

5

25

4

3

2

24

23

22

21

1

2

20

19

18

22

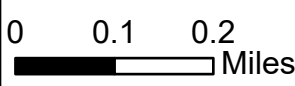
18

DP-20

DP-10

OLD MURPHY DOME RD

- Structure (Known Sites DB)
- Roads
- Structure Protection Area
- Pump
- Water Tank
- Drop Point
- Water Source



North American 1983 Datum. Lat/Long Grid

148°14'W

148°13.5'W

148°13'W

148°12.5'W

148°12'W

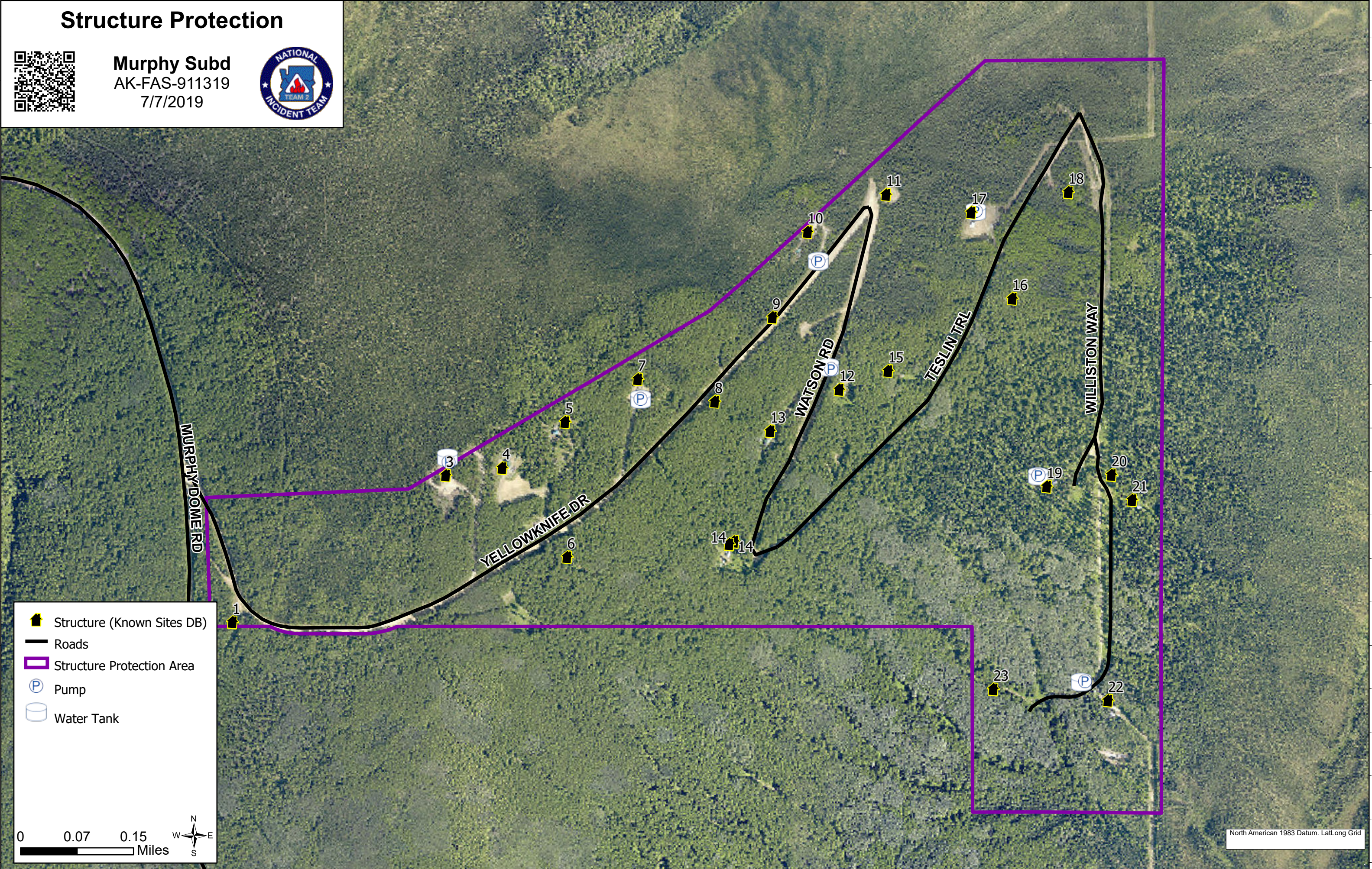
148°11.5'W

148°11'W

Structure Protection



Murphy Subd
AK-FAS-911319
7/7/2019



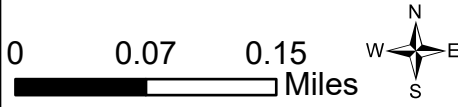
64°55.5'N

64°55.5'N

64°55'N

64°55'N

- Structure (Known Sites DB)
- Roads
- Structure Protection Area
- Pump
- Water Tank



North American 1983 Datum, Lat/Long Grid

148°14'W

148°13.5'W

148°13'W

148°12.5'W

148°12'W

148°11.5'W

148°11'W

MURPHY DOME RD

YELLOWKNIFE DR

WATSON RD

TESLIN TRL

WILLISTON WAY

1

3

4

6

5

7

14

14

13

8

9

10

11

15

17

16

18

19

20

21

23

22

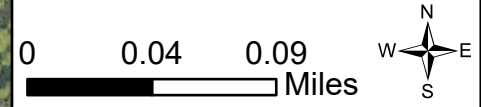
Structure Protection



Perfect Perch Subd
AK-FAS-911319
7/7/2019



- Structure (Known Sites DB)
- Roads
- Structure Protection Area
- Pump
- Water Tank
- Drop Point



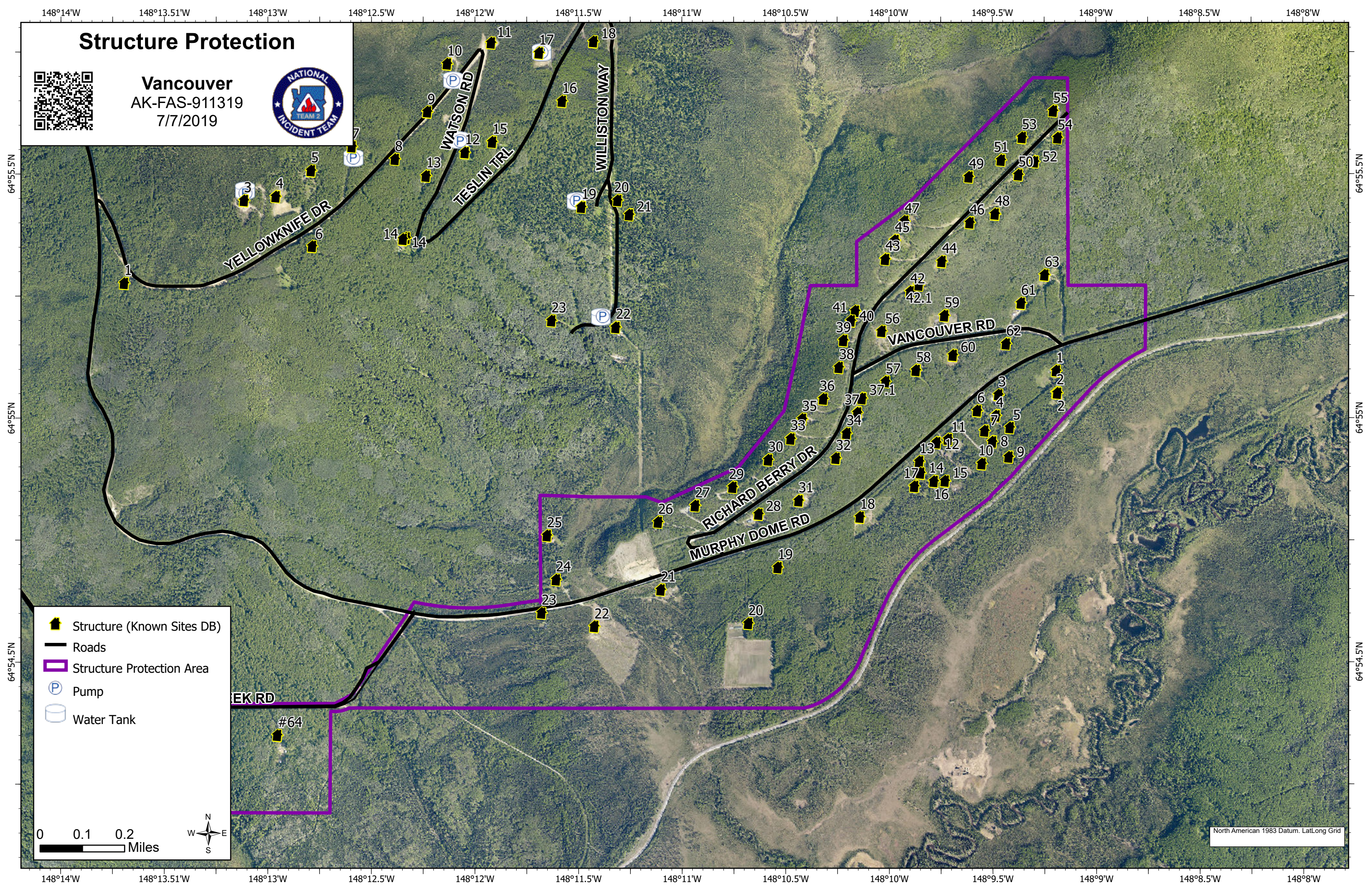
North American 1983 Datum, Lat/Long Grid



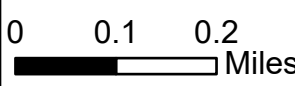
Structure Protection



Vancouver
AK-FAS-911319
7/7/2019



- Structure (Known Sites DB)
- Roads
- Structure Protection Area
- Pump
- Water Tank



North American 1983 Datum. Lat/Long Grid